INDEX FOR P.L. 94-171 COUNTY BLOCK MAP (CENSUS 2000)

INDEX MAP LEGEND

SYMBOL	NAME STYLE
	INTERNATIONAL
	AIR (FEDERAL)
	Trust Land/HHL
	OTSA/ANVSA/TDSA
	TRIBAL SUBDIVISION
	AIR (State)
	SDAISA
	ANRC
	STATE
	COUNTY
	MINOR CIVIL DIV. [1]
	Consolidated City
	Incorporated Place [1]
	Census Designated Place [1]
Inset	Out Area

Abbreviation Reference: AIR = American Indian Reservation; Trust Land = Off-Reservation Trust Land; ANRC = Alaska Native Regional Corporation; TDSA = Tribal Designated Statistical Area; Tribal Subdivision = American Indian Tribal Subdivision; SDAISA = State Designated American Indian Statistical Area; ANRC = Alaska Native Regional Corporation

[1] A " * " following a place name indicates that the place is coextensive with a MCD. A " * " indicates that the place is also a false MCD. In both cases, the MCD name is shown only when it differs from the place name.

P.L. 94-171 COUNTY BLOCK MAP LEGEND (CENSUS 2000)

SYMBOL DESCRIPTION	SYMBOL	NAME STYLE
International		CANADA
American Indian Reservation (Federal)		L'ANSE RES (1880)
Off-Reservation Trust Land, Hawaiian Home Land		T1880
Oklahoma Tribal Statistical Area, Alaska Native Village Statistical Area, Tribal Designated Statistical Area		KAW OTSA (5340)
American Indian Tribal Subdivision		SHONTO (620)
American Indian Reservation (State)		Tama Res (4125)
State Designated American Indian Statistical Area		Lumbee (9815)
Alaska Native Regional Corporation		NANA ANRC 52120
State or Statistically Equivalent Entity		NEW YORK 36
County or Statistically Equivalent Entity		ERIE 029
Minor Civil Division (MCD) [1]		PIKE TWP 59742
Census County Division (CCD)		KULA CCD 91890
Consolidated City		Milford 47500
Incorporated Place [1]		Rome 63418
Census Designated Place (CDP) [1]		Zena 84187
Corporate Offset Boundary		
Voting District (VTD) [2]		023*
Census Tract		5702.01
Block [3]		1326

FEATURE	SYMBOL	FEATURE	SYMBOL
Interstate or Other Highway	Highway	Perennial Stream or Shoreline	Tumbling Cr
Secondary Road	Marsh Ln	Intermittent Stream or Shoreline	Piney Cr
Jeep Trail, Walkway, Stairway, or Ferry		Large River or Lake	Pleasant Lake
Railroad	Southern RR	Glacier	Bering Glacier
Pipeline or Power Line		Military Installation	Fort Belvoir
Ridge, Fence, or Other Physical Feature		Inset Area	A
Property Line or Fence Line		Outside Subject Area	
Nonvisible Boundary or Feature Not Elsewhere Classified			

Where international, state, and/or county boundaries coincide, the map shows the boundary symbol for only the highest-ranking of these boundaries.

1 A " * " following a place name indicates that the place is coextensive with a MCD. A " * " following an incorporated place name indicates that the place is also a false MCD. In both cases, the MCD name is shown only when it differs from the place name.

2 A " * " following a VTD code indicates an actual voting district. Its absence indicates that the VTD is a pseudo voting district or no information is available as to its status.

3 A " * " following a block number indicates that the block number is repeated elsewhere in the block.

N
W E
S

3 2 1 0 3 mi

5 4 3 2 1 0 5 km

The plotted map scale is 1:64445

ST: Iowa (19)
COU: Van Buren (177)

INDEX MAP (TOTAL PARENT SHEETS 9 TOTAL INSET SHEETS 7)

P.L. 94-171 COUNTY BLOCK INDEX MAP (CENSUS 2000)

(2KPLBLK) 2101917700000000000

All legal boundaries and names are as of January 1, 2000.
The boundaries shown on this map are for Census Bureau statistical data collection and tabulation purposes only; their depiction and designation for statistical purposes does not constitute a determination of jurisdictional authority or rights of ownership or entitlement.

U.S. DEPARTMENT OF COMMERCE Economics and Statistics Administration U.S. Census Bureau

P.L. 94-171 COUNTY BLOCK MAP LEGEND (CENSUS 2000)

SYMBOL DESCRIPTION	SYMBOL	NAME STYLE
International		CANADA
American Indian Reservation (Federal)		L'ANSE RES (1880)
Off-Reservation Trust Land, Hawaiian Home Land		T1880
Oklahoma Tribal Statistical Area, Alaska Native Village Statistical Area, Tribal Designated Statistical Area		KAW OTSA (5340)
American Indian Tribal Subdivision		SHONTO (620)
American Indian Reservation (State)		Tama Res (4125)
State Designated American Indian Statistical Area		Lumbee (9815)
Alaska Native Regional Corporation		NANA ANRC 52120
State or Statistically Equivalent Entity		NEW YORK 36
County or Statistically Equivalent Entity		ERIE 029
Minor Civil Division (MCD)[1]		PIKE TWP 59742
Census County Division (CCD)		KULA CCD 91890
Consolidated City		Milford 47500
Incorporated Place [1]		Rome 63418
Census Designated Place (CDP) [1]		Zena 84187
Corporate Offset Boundary		
Voting District (VTD) [2]		023*
Census Tract		5702.01
Block [3]		1326

FEATURE	SYMBOL	FEATURE	SYMBOL
Interstate or Other Highway	Highway	Perennial Stream or Shoreline	Tumbling Cr
Secondary Road	Marsh Ln	Intermittent Stream or Shoreline	Piney Cr
Jeep Trail, Walkway, Stairway, or Ferry		Large River or Lake	Pleasant Lake
Railroad	Southern RR	Glacier	Bering Glacier
Pipeline or Power Line		Military Installation	Fort Belvoir
Ridge, Fence, or Other Physical Feature		Inset Area	A
Property Line or Fence Line		Outside Subject Area	
Nonvisible Boundary or Feature Not Elsewhere Classified			

Where international, state, and/or county boundaries coincide, the map shows the boundary symbol for only the highest-ranking of these boundaries.

1 A '*' following a place name indicates that the place is coextensive with a MCD. A '°' following an incorporated place name indicates that the place is also a false MCD. In both cases, the MCD name is shown only when it differs from the place name.

2 A '*' following a VTD code indicates an actual voting district. Its absence indicates that the VTD is a pseudo voting district or no information is available as to its status.

3 A '*' following a block number indicates that the block number is repeated elsewhere in the block.

P.L. 94-171 COUNTY BLOCK MAP (CENSUS 2000)

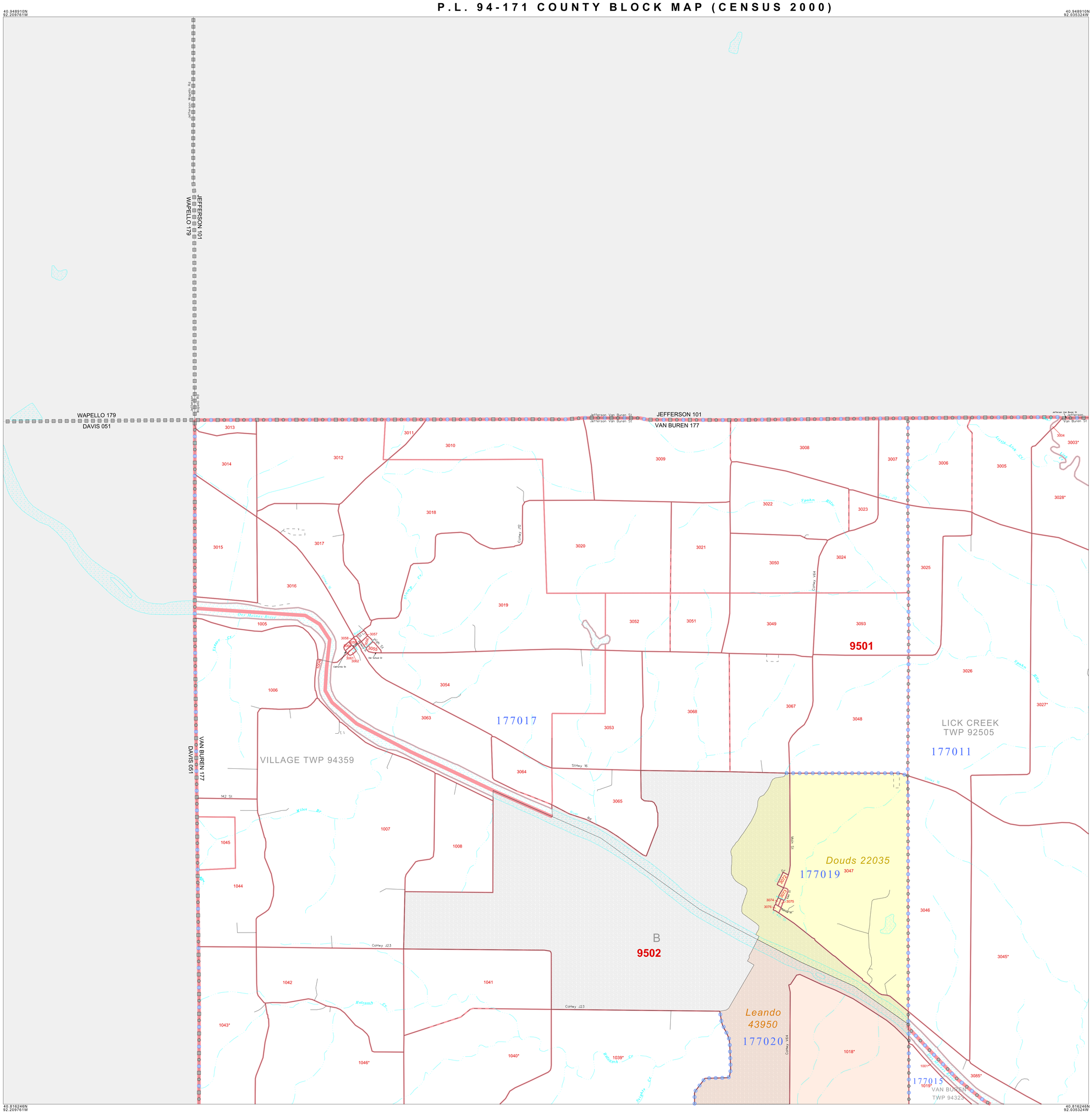
40.948910N
92.209761W
40.948910N
92.035324W
JEFFERSON 101
WAPELLO 179
WAPELLO 179
DAVIS 051
JEFFERSON 101
VAN BUREN 177
VAN BUREN 177
DAVIS 051
Jefferson Van Buren St
Des Moines River
Spoon River
Spoon River Cr
Spoon Cr
Spoon Br
Spoon Br Cr
Spoon Br Cr
Spoon Br Cr

P.L. 94-171 COUNTY BLOCK MAP (CENSUS 2000)

40.948910N
92.035324W

40.948910N
91.860887W

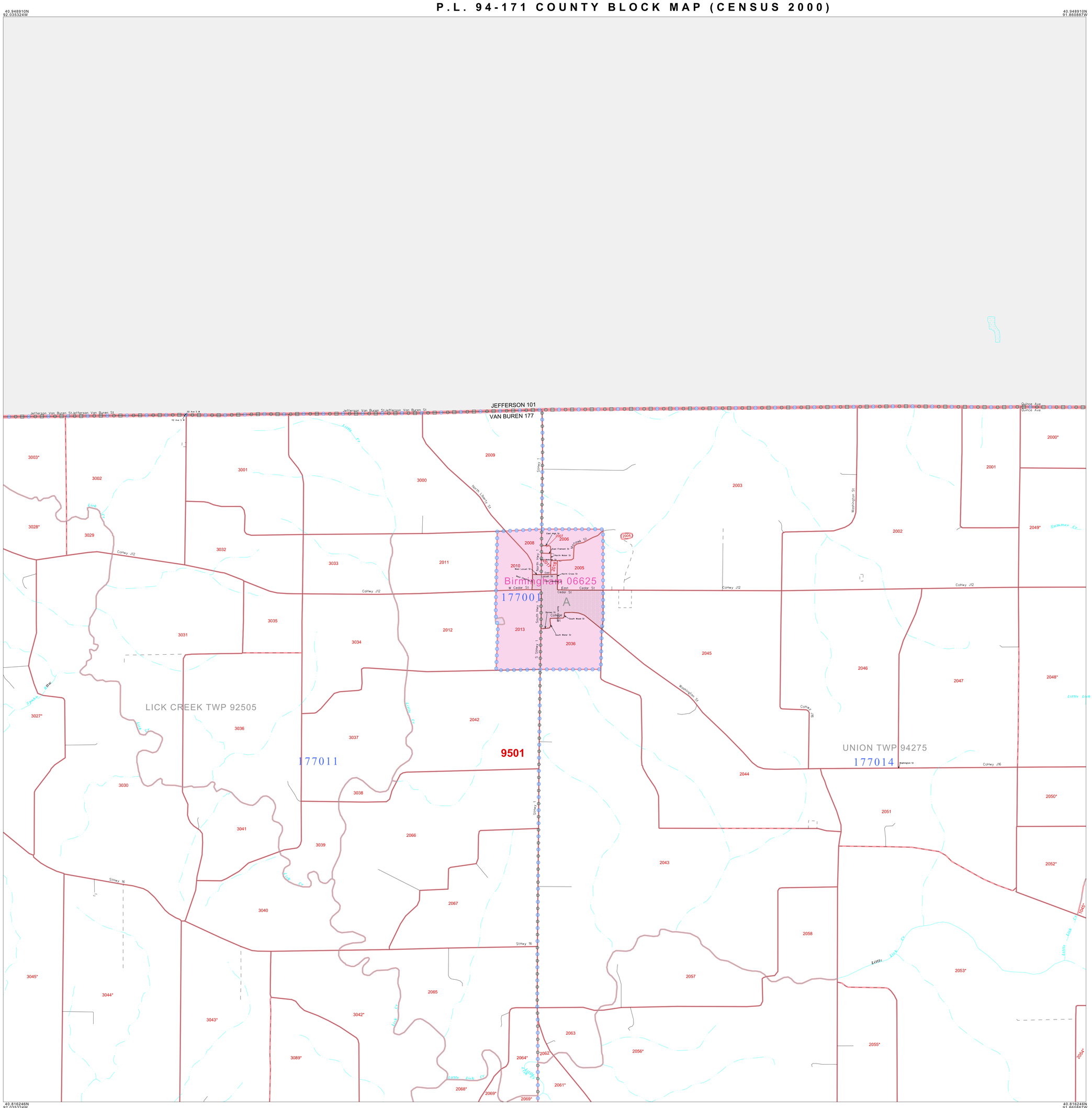

GEOGRAPHIC AREAS LEGEND

SYMBOL	NAME STYLE
	INTERNATIONAL
	AIR (FEDERAL)
	Trust Land
	STATE
	COUNTY
	MINOR CIVIL DIV.[1]
	Incorporated Place[1]
	Census Designated Place[1]
	Corporate Offset Boundary
	Voting District[2]
	Census Tract
	BLOCK[3]
Military	Inset / Out Area

Abbreviation Reference: AIR = American Indian Reservation; Trust Land = Off-Reservation Trust Land

1 A '*' following a place name indicates that the place is coextensive with a MCD. A '*' indicates that the place is also a false MCD. In both cases, the MCD name is shown only when it differs from the place name.

2 A '*' following a VTD code indicates an actual voting district. Its absence indicates that the VTD is a pseudo voting district or no information is available as to its status.

3 A '*' following a block number indicates that the block number is repeated elsewhere in the block.

40.816246N
92.035324W

40.816246N
91.860887W

N
W E
S

1.0 .9 .8 .7 .6 .5 .4 .3 .2 .1 0 1.0 mi

1 0 1 km

The plotted map scale is 1:20000

Sheet Location within County

Key to Adjacent Sheets

1	2	3
4	5	6

ST: Iowa (19)
COU: Van Buren (177)
SHEET 2 OF 9 PARENT SHEETS

P.L. 94-171 COUNTY BLOCK MAP (CENSUS 2000)
(2KPLBLK) 2101917700200000000

All legal boundaries and names are as of January 1, 2000.
The boundaries shown on this map are for Census Bureau statistical data collection and tabulation purposes only; their depiction and designation for statistical purposes does not constitute a determination of jurisdictional authority or rights of ownership or entitlement.

U.S. DEPARTMENT OF COMMERCE Economics and Statistics Administration U.S. Census Bureau

P.L. 94-171 COUNTY BLOCK MAP (CENSUS 2000)

40.948910N
91.660887W

40.948910N
91.686450W

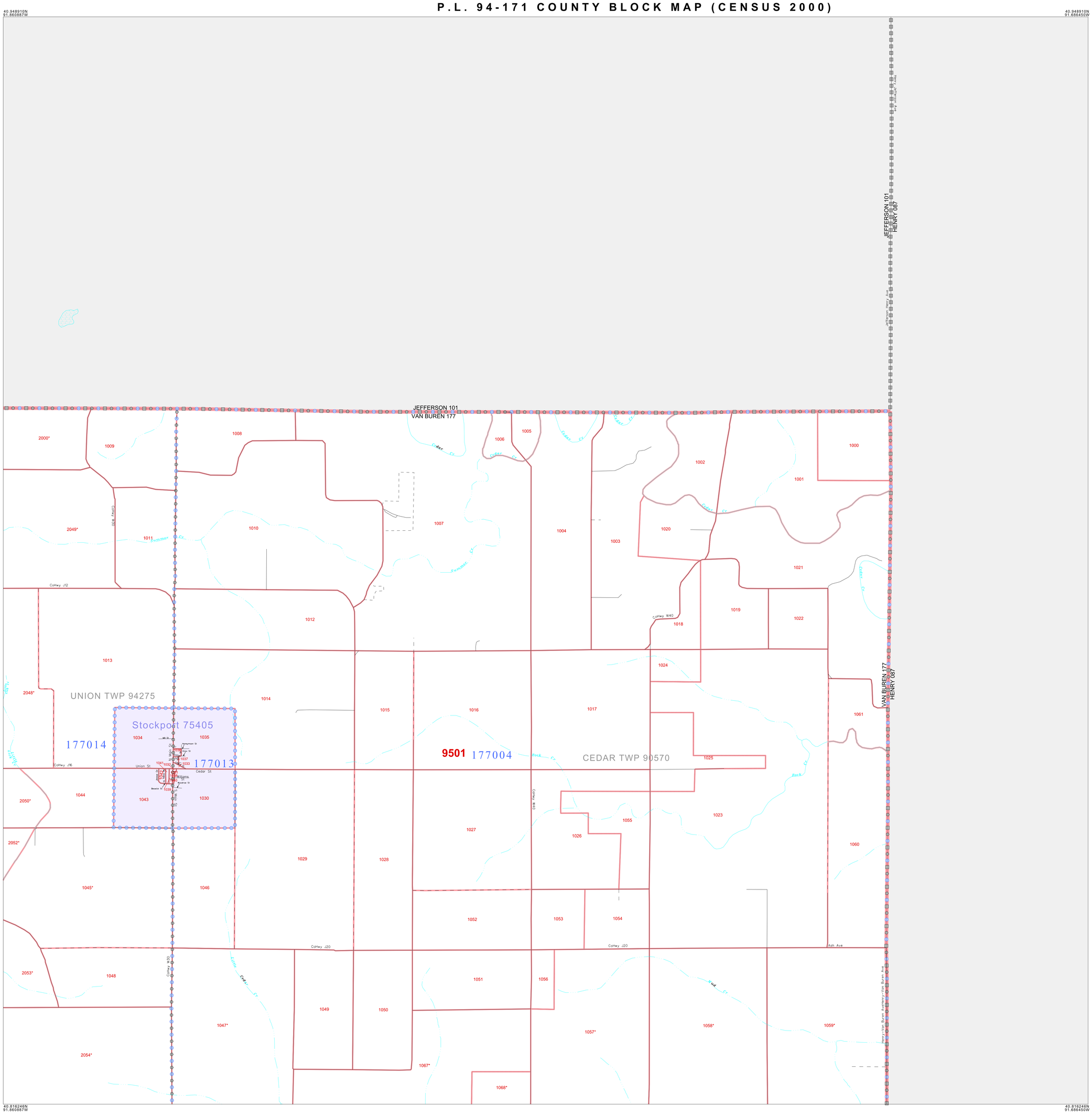

40.816246N
91.860887W

40.816246N
91.686450W

GEOGRAPHIC AREAS LEGEND

SYMBOL	NAME STYLE
	INTERNATIONAL
	AIR (FEDERAL)
	Trust Land
	STATE
	COUNTY
	MINOR CIVIL DIV.[1]
	Incorporated Place[1]
	Census Designated Place[1]
	Corporate Offset Boundary
	Voting District[2]
	Census Tract
	BLOCK[3]
Military	Inset / Out Area

Abbreviation Reference: AIR = American Indian Reservation; Trust Land = Off-Reservation Trust Land

1 A '*' following a place name indicates that the place is coextensive with a MCD. A '*' indicates that the place is also a false MCD. In both cases, the MCD name is shown only when it differs from the place name.

2 A '*' following a VTD code indicates an actual voting district. Its absence indicates that the VTD is a pseudo voting district or no information is available as to its status.

3 A '*' following a block number indicates that the block number is repeated elsewhere in the block.

N
W E
S

1.0 .9 .8 .7 .6 .5 .4 .3 .2 .1 0 1.0 mi

1 0 1 km

The plotted map scale is 1:20000

Sheet Location within County

Key to Adjacent Sheets

2	3	
5	6	

ST: Iowa (19)
COU: Van Buren (177)
SHEET 3 OF 9 PARENT SHEETS

P.L. 94-171 COUNTY BLOCK MAP (CENSUS 2000)
(2KPLBLK)210191770030000000000

All legal boundaries and names are as of January 1, 2000.
The boundaries shown on this map are for Census Bureau statistical data collection and tabulation purposes only; their depiction and designation for statistical purposes does not constitute a determination of jurisdictional authority or rights of ownership or entitlement.

U.S. DEPARTMENT OF COMMERCE Economics and Statistics Administration U.S. Census Bureau

P.L. 94-171 COUNTY BLOCK MAP (CENSUS 2000)

40.816246N
92.209761W

40.816246N
92.035324W

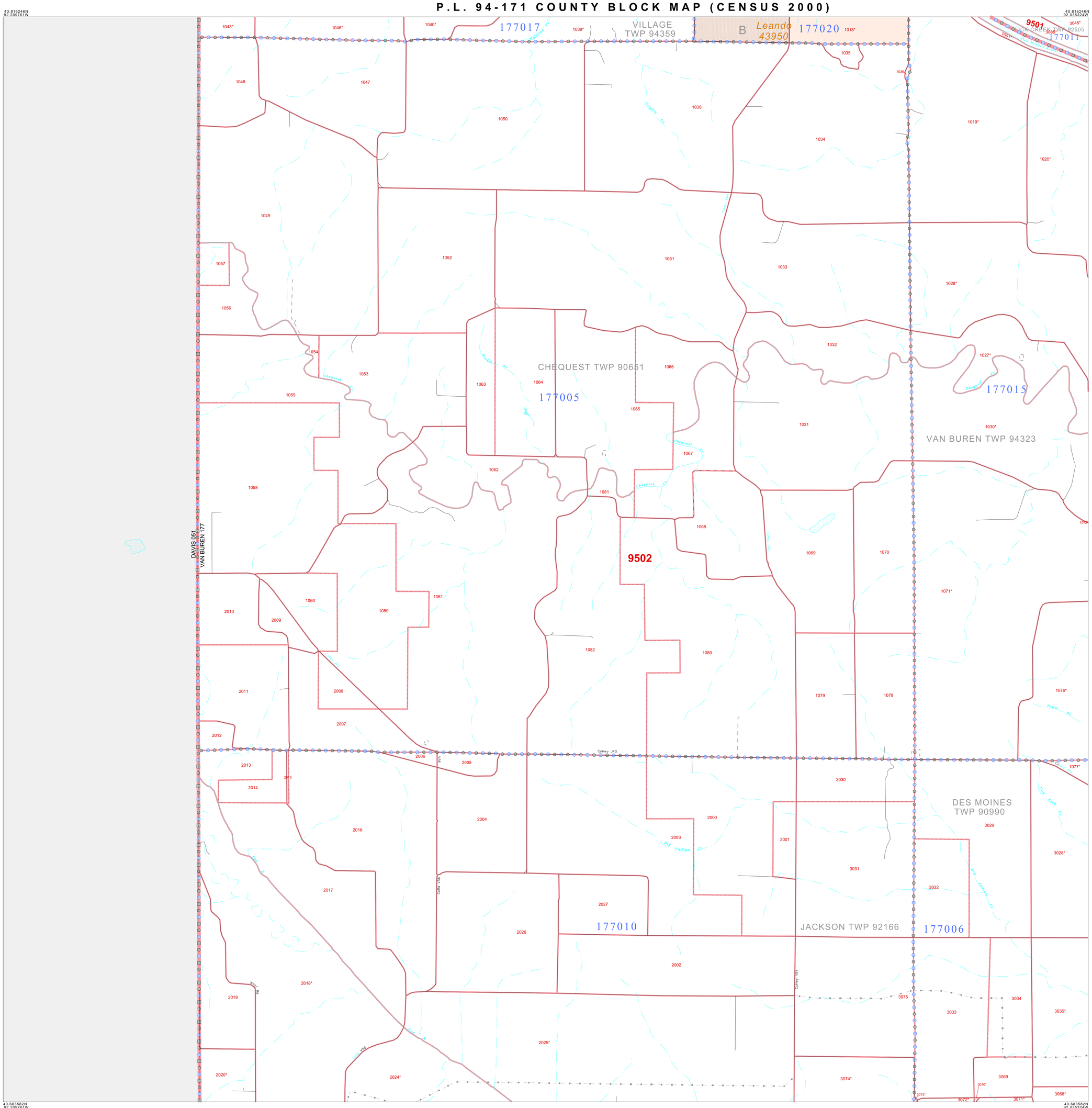

40.683582N
92.209761W

40.683582N
92.035324W

GEOGRAPHIC AREAS LEGEND

SYMBOL	NAME STYLE
	INTERNATIONAL
	AIR (FEDERAL)
	Trust Land
	STATE
	COUNTY
	MINOR CIVIL DIV.[1]
	Incorporated Place[1]
	Census Designated Place[1]
	Corporate Offset Boundary
	Voting District[2]
	Census Tract
	BLOCK[3]
Military	Inset / Out Area

Abbreviation Reference: AIR = American Indian Reservation; Trust Land = Off-Reservation Trust Land

1 A '*' following a place name indicates that the place is coextensive with a MCD. A '*' indicates that the place is also a false MCD. In both cases, the MCD name is shown only when it differs from the place name.

2 A '*' following a VTD code indicates an actual voting district. Its absence indicates that the VTD is a pseudo voting district or no information is available as to its status.

3 A '*' following a block number indicates that the block number is repeated elsewhere in the block.

N
W E
S

1.0 .9 .8 .7 .6 .5 .4 .3 .2 .1 0 1.0 mi

1 0 1 km

The plotted map scale is 1:20000

Sheet Location within County

Key to Adjacent Sheets

	1	2
	4	5
	7	8

ST: Iowa (19)
COU: Van Buren (177)
SHEET 4 OF 9 PARENT SHEETS

P.L. 94-171 COUNTY BLOCK MAP (CENSUS 2000)
(2KPLBLK) 21019177004000000000

All legal boundaries and names are as of January 1, 2000.
The boundaries shown on this map are for Census Bureau statistical data collection and tabulation purposes only; their depiction and designation for statistical purposes does not constitute a determination of jurisdictional authority or rights of ownership or entitlement.

U.S. DEPARTMENT OF COMMERCE Economics and Statistics Administration U.S. Census Bureau

P.L. 94-171 COUNTY BLOCK MAP (CENSUS 2000)

40.816246N
92.035324W

40.816246N
91.860887W

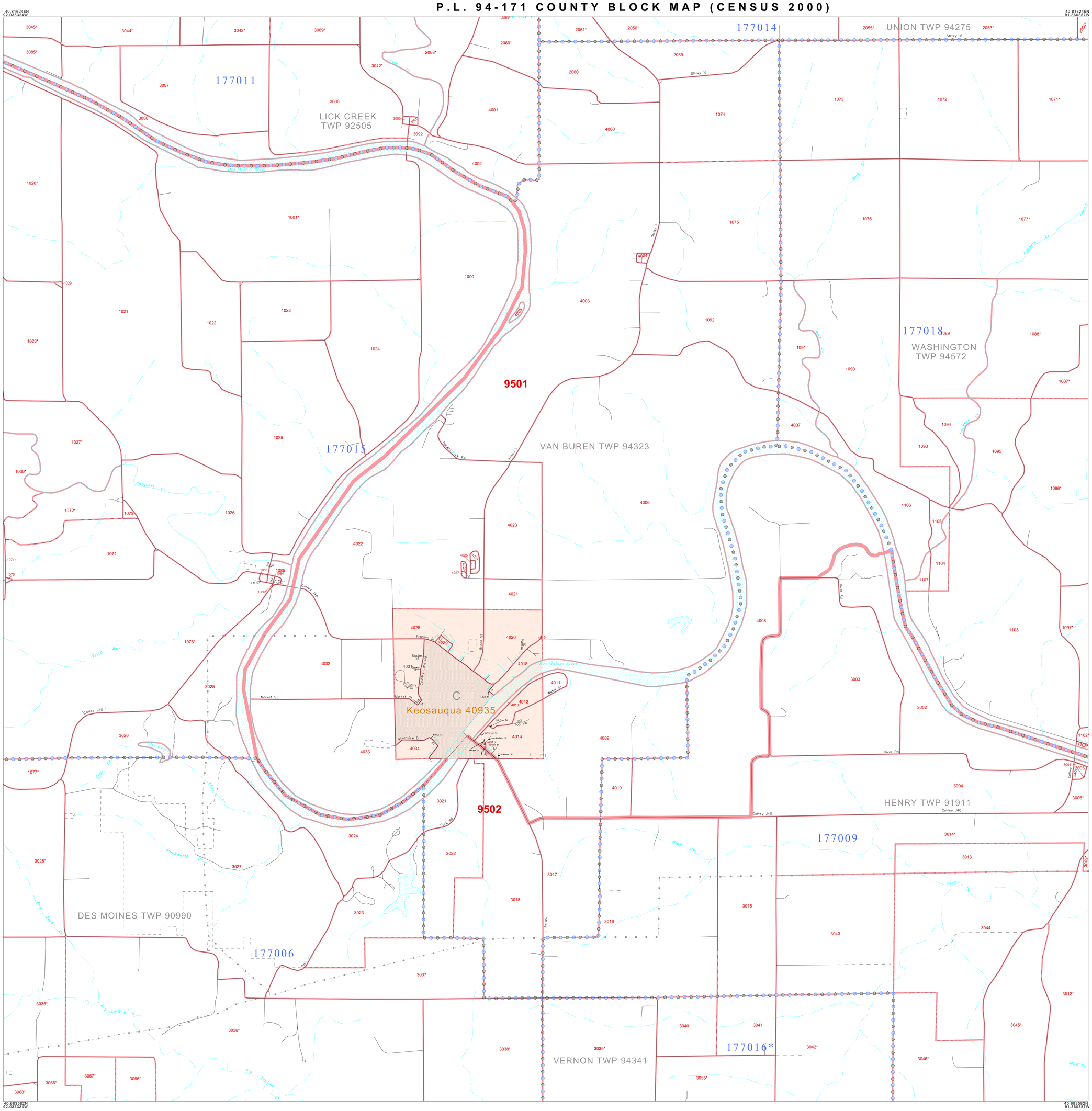

40.683582N
92.035324W

40.683582N
91.860887W

GEOGRAPHIC AREAS LEGEND

SYMBOL	NAME STYLE
	INTERNATIONAL
	AIR (FEDERAL)
	Trust Land
	STATE
	COUNTY
	MINOR CIVIL DIV.[1]
	Incorporated Place[1]
	Census Designated Place[1]
	Corporate Offset Boundary
	Voting District[2]
	Census Tract
	BLOCK[3]
Military	Inset / Out Area

Abbreviation Reference: AIR = American Indian Reservation; Trust Land = Off-Reservation Trust Land

1 A ' * ' following a place name indicates that the place is coextensive with a MCD. A ' * ' indicates that the place is also a false MCD. In both cases, the MCD name is shown only when it differs from the place name.

2 A ' * ' following a VTD code indicates an actual voting district. Its absence indicates that the VTD is a pseudo voting district or no information is available as to its status.

3 A ' * ' following a block number indicates that the block number is repeated elsewhere in the block.

N
W E
S

1.0 .9 .8 .7 .6 .5 .4 .3 .2 .1 0 1.0 mi

1 0 1 km

The plotted map scale is 1:20000

Sheet Location within County

Key to Adjacent Sheets

1	2	3
4	5	6
7	8	9

ST: Iowa (19)
COU: Van Buren (177)
SHEET 5 OF 9 PARENT SHEETS

P.L. 94-171 COUNTY BLOCK MAP (CENSUS 2000)
(2KPLBLK)210191770050000000000

All legal boundaries and names are as of January 1, 2000.
The boundaries shown on this map are for Census Bureau statistical data collection and tabulation purposes only; their depiction and designation for statistical purposes does not constitute a determination of jurisdictional authority or rights of ownership or entitlement.

U.S. DEPARTMENT OF COMMERCE Economics and Statistics Administration U.S. Census Bureau

P.L. 94-171 COUNTY BLOCK MAP (CENSUS 2000)

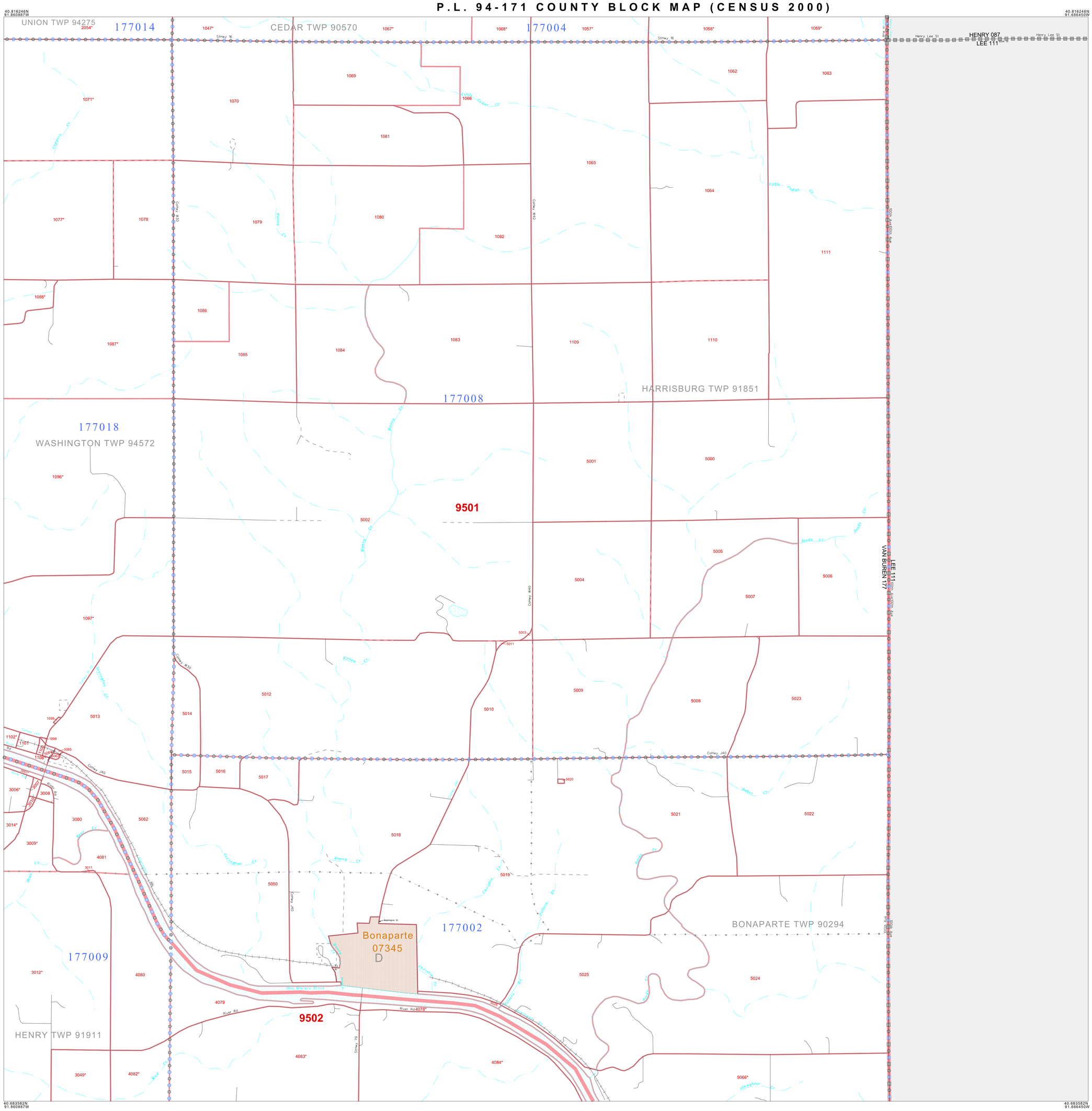

GEOGRAPHIC AREAS LEGEND

SYMBOL	NAME STYLE
	INTERNATIONAL
	AIR (FEDERAL)
	Trust Land
	STATE
	COUNTY
	MINOR CIVIL DIV.[1]
	Incorporated Place[1]
	Census Designated Place[1]
	Corporate Offset Boundary
	Voting District[2]
	Census Tract
	BLOCK[3]
Military	Inset / Out Area

Abbreviation Reference: AIR = American Indian Reservation; Trust Land = Off-Reservation Trust Land

1 A '*' following a place name indicates that the place is coextensive with a MCD. A '*' indicates that the place is also a false MCD. In both cases, the MCD name is shown only when it differs from the place name.

2 A '*' following a VTD code indicates an actual voting district. Its absence indicates that the VTD is a pseudo voting district or no information is available as to its status.

3 A '*' following a block number indicates that the block number is repeated elsewhere in the block.

N
W E
S

1.0 .9 .8 .7 .6 .5 .4 .3 .2 .1 0 1.0 mi

1 0 1 km

The plotted map scale is 1:20000

Sheet Location within County

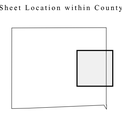

Key to Adjacent Sheets

2	3	
5	6	
8	9	

ST: Iowa (19)
COU: Van Buren (177)
SHEET 6 OF 9 PARENT SHEETS

P.L. 94-171 COUNTY BLOCK MAP (CENSUS 2000)
(2KPLBLK) 210191770060000000000

All legal boundaries and names are as of January 1, 2000.
The boundaries shown on this map are for Census Bureau statistical data collection and tabulation purposes only; their depiction and designation for statistical purposes does not constitute a determination of jurisdictional authority or rights of ownership or entitlement.

U.S. DEPARTMENT OF COMMERCE Economics and Statistics Administration U.S. Census Bureau

P.L. 94-171 COUNTY BLOCK MAP (CENSUS 2000)

40.683582N
92.209761W

40.683582N
92.035324W

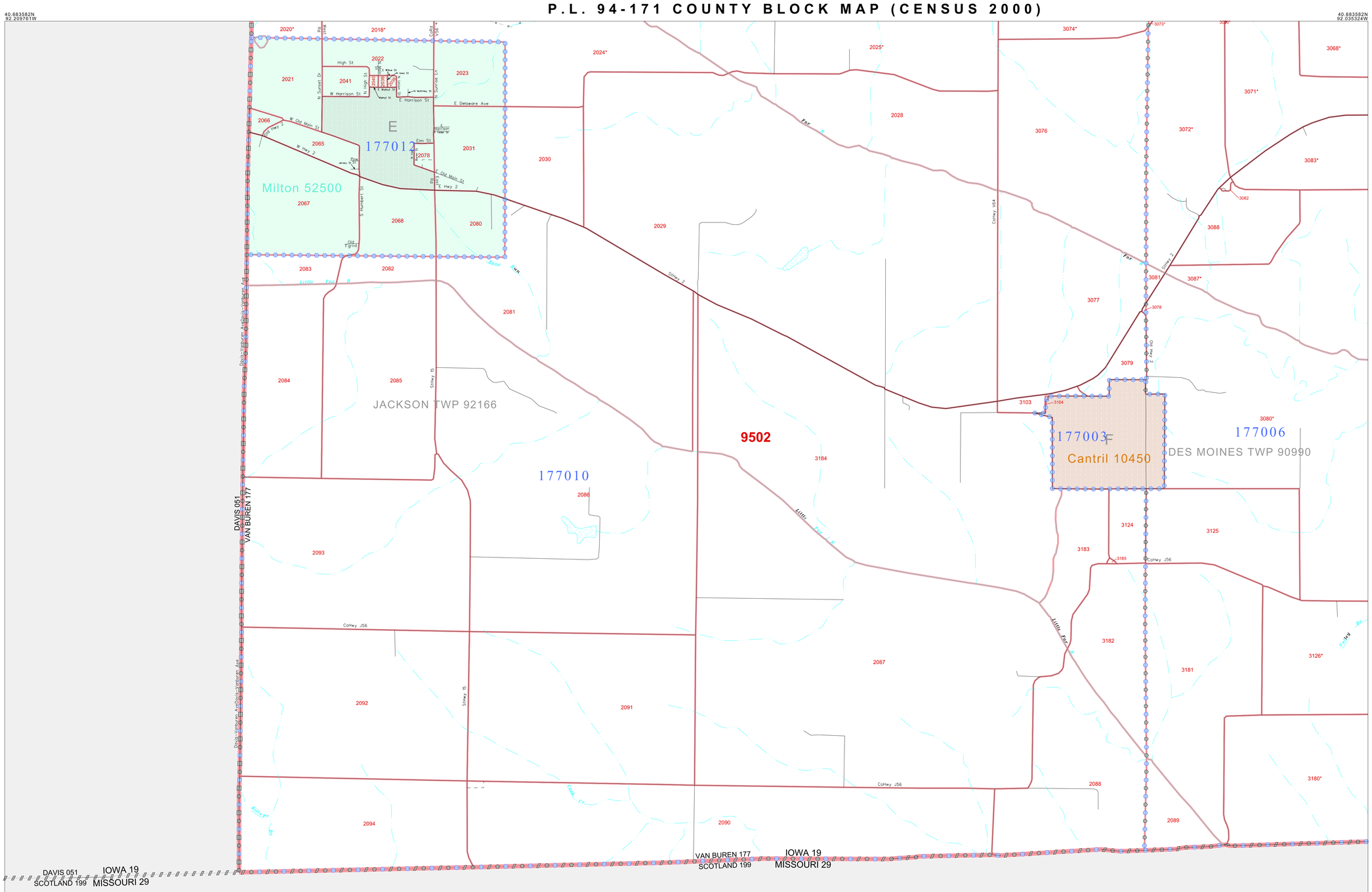
Milton 52500
E
177012
JACKSON TWP 92166
177010
9502
177003
F
Cantril 10450
177006
DES MOINES TWP 90990
DAVIS 051
VAN BUREN 177
IOWA 19
SCOTLAND 199
MISSOURI 29
VAN BUREN 177
SCOTLAND 199
IOWA 19
MISSOURI 29
High St
W Harrison St
E Harrison St
E Delaware Ave
W Old Main St
E Old Main St
W Hwy 2
E Hwy 2
Cem St
S Number 1 St
N Sunset Dr
N Sunset Ln
N Sunset Cir
N Sunset Ct
N Sunset Pl
N Sunset Ln

P.L. 94-171 COUNTY BLOCK MAP (CENSUS 2000)

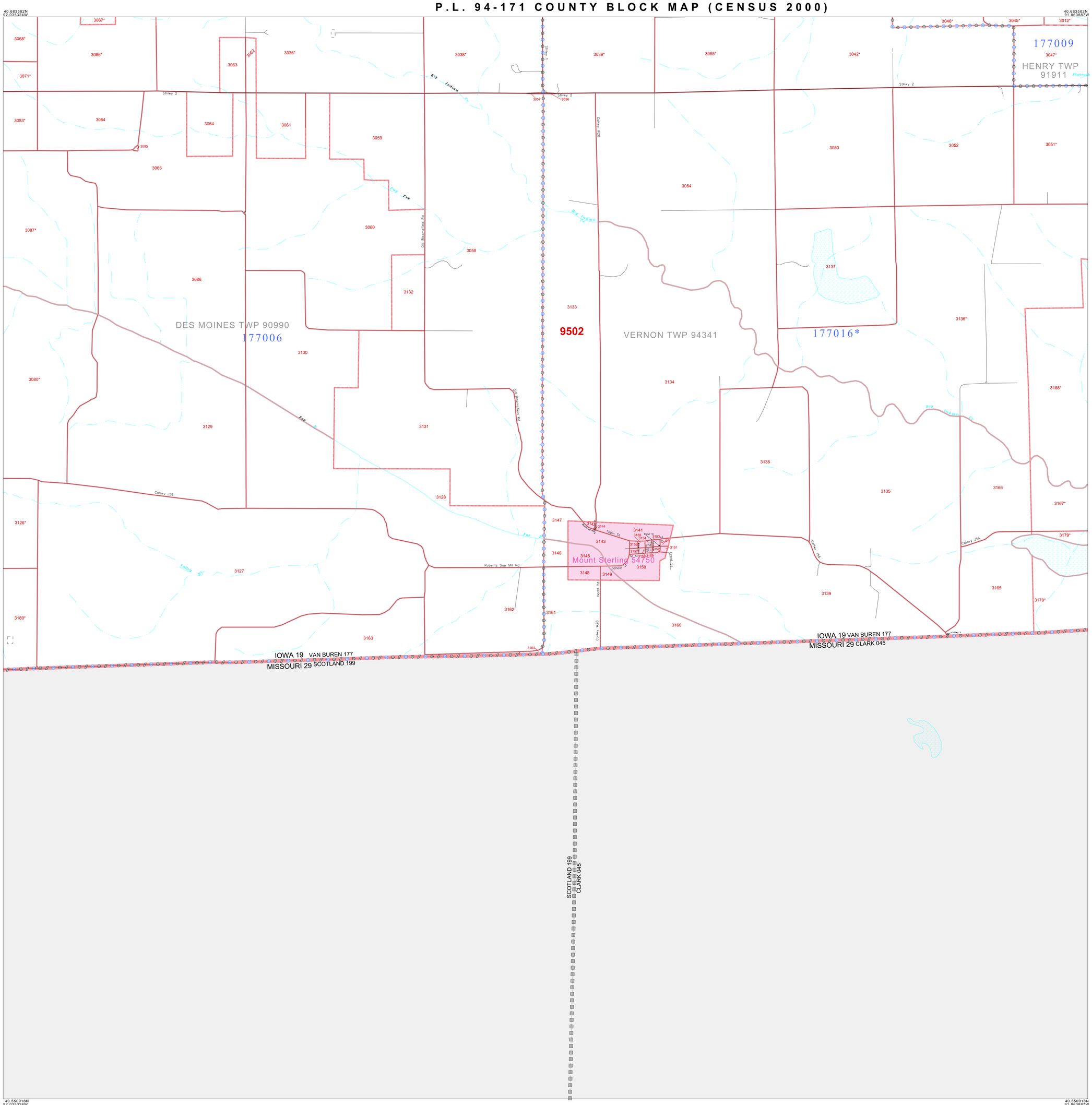

GEOGRAPHIC AREAS LEGEND

SYMBOL	NAME STYLE
	INTERNATIONAL
	AIR (FEDERAL)
	Trust Land
	STATE
	COUNTY
	MINOR CIVIL DIV.[1]
	Incorporated Place[1]
	Census Designated Place[1]
	Corporate Offset Boundary
	Voting District[2]
	Census Tract
	BLOCK[3]
Military	Inset / Out Area

Abbreviation Reference: AIR = American Indian Reservation; Trust Land = Off-Reservation Trust Land

1 A '*' following a place name indicates that the place is coextensive with a MCD. A '*' indicates that the place is also a false MCD. In both cases, the MCD name is shown only when it differs from the place name.

2 A '*' following a VTD code indicates an actual voting district. Its absence indicates that the VTD is a pseudo voting district or no information is available as to its status.

3 A '*' following a block number indicates that the block number is repeated elsewhere in the block.

40.550918N
92.035324W
40.550918N
91.860887W

N
W E
S

1.0 .9 .8 .7 .6 .5 .4 .3 .2 .1 0 1.0 mi

1 0 1 km

The plotted map scale is 1:20000

Sheet Location within County

Key to Adjacent Sheets

4	5	6
7	8	9

ST: Iowa (19)
COU: Van Buren (177)
SHEET 8 OF 9 PARENT SHEETS

P.L. 94-171 COUNTY BLOCK MAP (CENSUS 2000)
(2KPLBLK) 2101917700800000000

All legal boundaries and names are as of January 1, 2000.
The boundaries shown on this map are for Census Bureau statistical data collection and tabulation purposes only; their depiction and designation for statistical purposes does not constitute a determination of jurisdictional authority or rights of ownership or entitlement.

U.S. DEPARTMENT OF COMMERCE Economics and Statistics Administration U.S. Census Bureau

P.L. 94-171 COUNTY BLOCK MAP (CENSUS 2000)

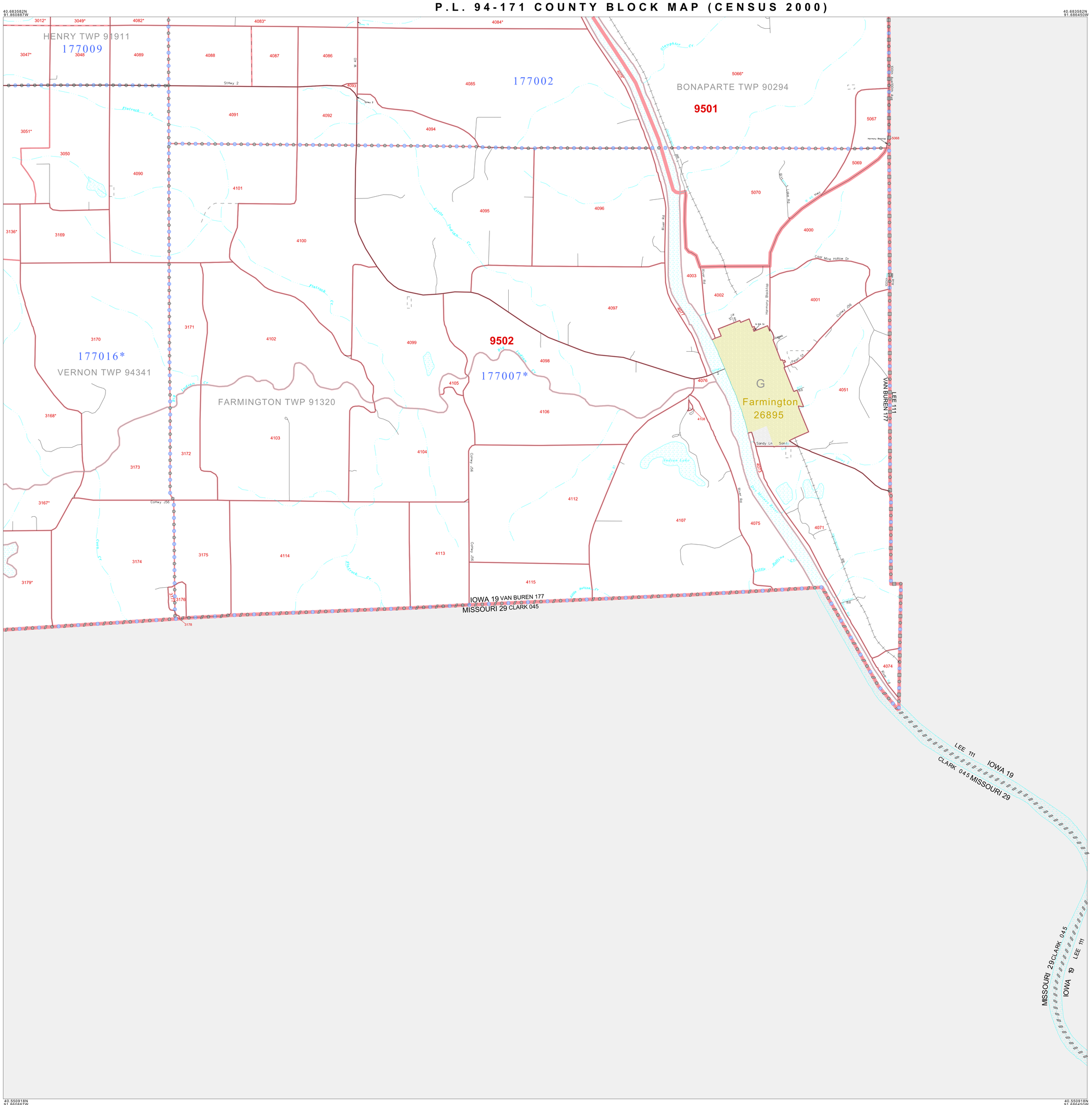

GEOGRAPHIC AREAS LEGEND

SYMBOL	NAME STYLE
	INTERNATIONAL
	AIR (FEDERAL)
	Trust Land
	STATE
	COUNTY
	MINOR CIVIL DIV.[1]
	Incorporated Place[1]
	Census Designated Place[1]
	Corporate Offset Boundary
	Voting District[2]
	Census Tract
	BLOCK[3]
Military	Inset / Out Area

Abbreviation Reference: AIR = American Indian Reservation; Trust Land = Off-Reservation Trust Land

1 A '*' following a place name indicates that the place is coextensive with a MCD. A '*' indicates that the place is also a false MCD. In both cases, the MCD name is shown only when it differs from the place name.

2 A '*' following a VTD code indicates an actual voting district. Its absence indicates that the VTD is a pseudo voting district or no information is available as to its status.

3 A '*' following a block number indicates that the block number is repeated elsewhere in the block.

N
W E
S

1.0 .9 .8 .7 .6 .5 .4 .3 .2 .1 0 1.0 mi

1 0 1 km

The plotted map scale is 1:20000

Sheet Location within County

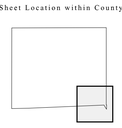

Key to Adjacent Sheets

5	6	
8	9	

ST: Iowa (19)
COU: Van Buren (177)
SHEET 9 OF 9 PARENT SHEETS

P.L. 94-171 COUNTY BLOCK MAP (CENSUS 2000)
(2KPLBLK)210191770090000000000

All legal boundaries and names are as of January 1, 2000.
The boundaries shown on this map are for Census Bureau statistical data collection and tabulation purposes only; their depiction and designation for statistical purposes does not constitute a determination of jurisdictional authority or rights of ownership or entitlement.

U.S. DEPARTMENT OF COMMERCE Economics and Statistics Administration U.S. Census Bureau

P.L. 94-171 COUNTY BLOCK MAP (CENSUS 2000)

GEOGRAPHIC AREAS LEGEND

SYMBOL	NAME STYLE
	INTERNATIONAL
	AIR (FEDERAL)
	Trust Land
	STATE
	COUNTY
	MINOR CIVIL DIV.[1]
	Incorporated Place[1]
	Census Designated Place[1]
	Corporate Offset Boundary
	Voting District[2]
	Census Tract
	BLOCK[3]
Military	Inset / Out Area

Abbreviation Reference: AIR = American Indian Reservation; Trust Land = Off-Reservation Trust Land

1 A '*' following a place name indicates that the place is coextensive with a MCD. A '*' indicates that the place is also a false MCD. In both cases, the MCD name is shown only when it differs from the place name.

2 A '*' following a VTD code indicates an actual voting district. Its absence indicates that the VTD is a pseudo voting district or no information is available as to its status.

3 A '*' following a block number indicates that the block number is repeated elsewhere in the block.

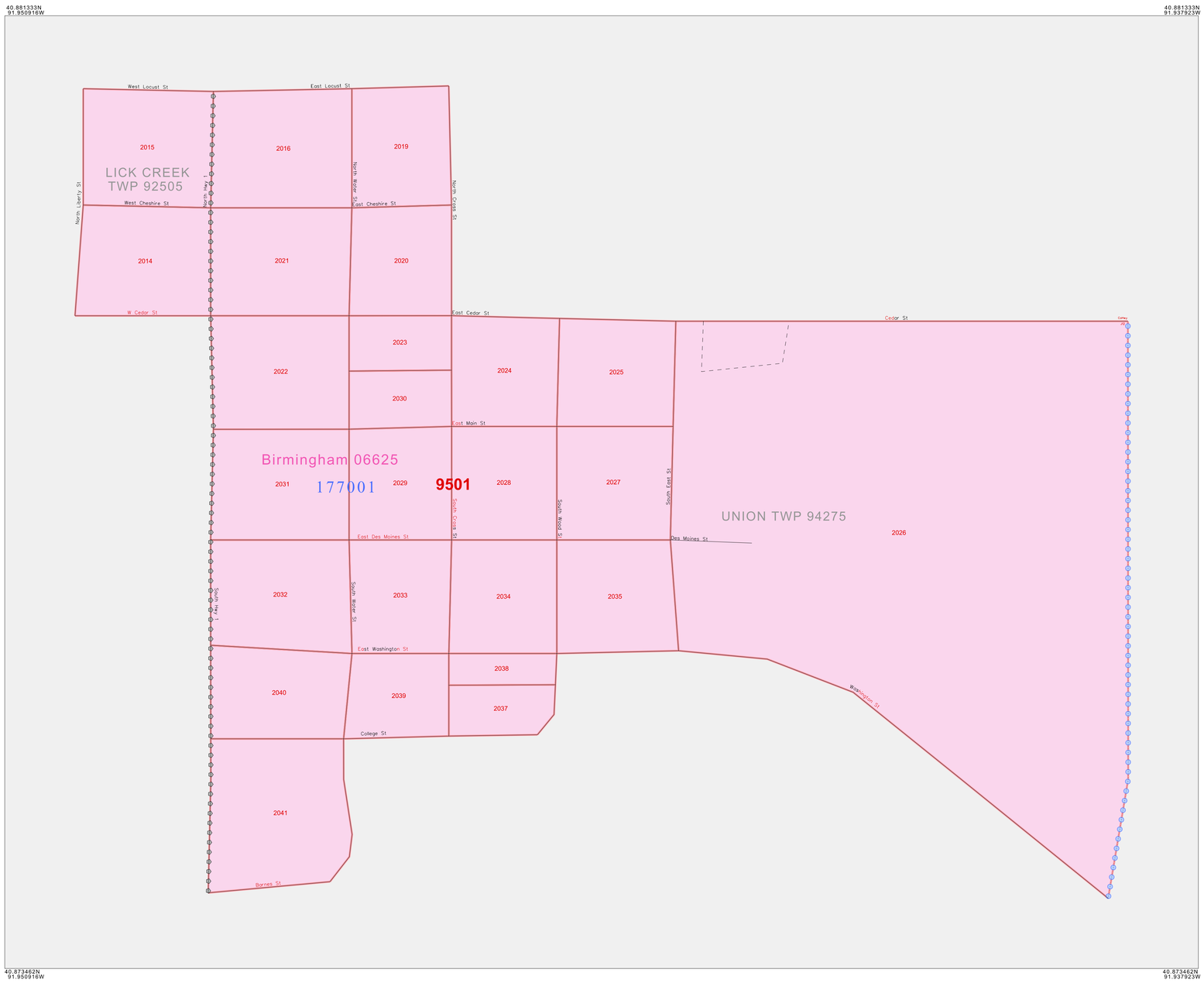

N
W E
S

100 0 100 yd
100 0 100 m
The plotted map scale is 1:2000

Sheet Location within County



Key to Adjacent Sheets

ST: Iowa (19)
COU: Van Buren (177)
INSET SHEET A01

P.L. 94-171 COUNTY BLOCK MAP (CENSUS 2000)
(2KPLBLK)2101917765010000000

All legal boundaries and names are as of January 1, 2000.
The boundaries shown on this map are for Census Bureau statistical data collection and tabulation purposes only; their depiction and designation for statistical purposes does not constitute a determination of jurisdictional authority or rights of ownership or entitlement.

U.S. DEPARTMENT OF COMMERCE Economics and Statistics Administration U.S. Census Bureau

P.L. 94-171 COUNTY BLOCK MAP (CENSUS 2000)

GEOGRAPHIC AREAS LEGEND

SYMBOL	NAME STYLE
	INTERNATIONAL
	AIR (FEDERAL)
	Trust Land
	STATE
	COUNTY
	MINOR CIVIL DIV.[1]
	Incorporated Place[1]
	Census Designated Place[1]
	Corporate Offset Boundary
	Voting District[2]
	Census Tract
	BLOCK[3]
Military	Inset / Out Area

Abbreviation Reference: AIR = American Indian Reservation; Trust Land = Off-Reservation Trust Land

1 A ' * ' following a place name indicates that the place is coextensive with a MCD. A ' ** ' indicates that the place is also a false MCD. In both cases, the MCD name is shown only when it differs from the place name.

2 A ' * ' following a VTD code indicates an actual voting district. Its absence indicates that the VTD is a pseudo voting district or no information is available as to its status.

3 A ' * ' following a block number indicates that the block number is repeated elsewhere in the block.

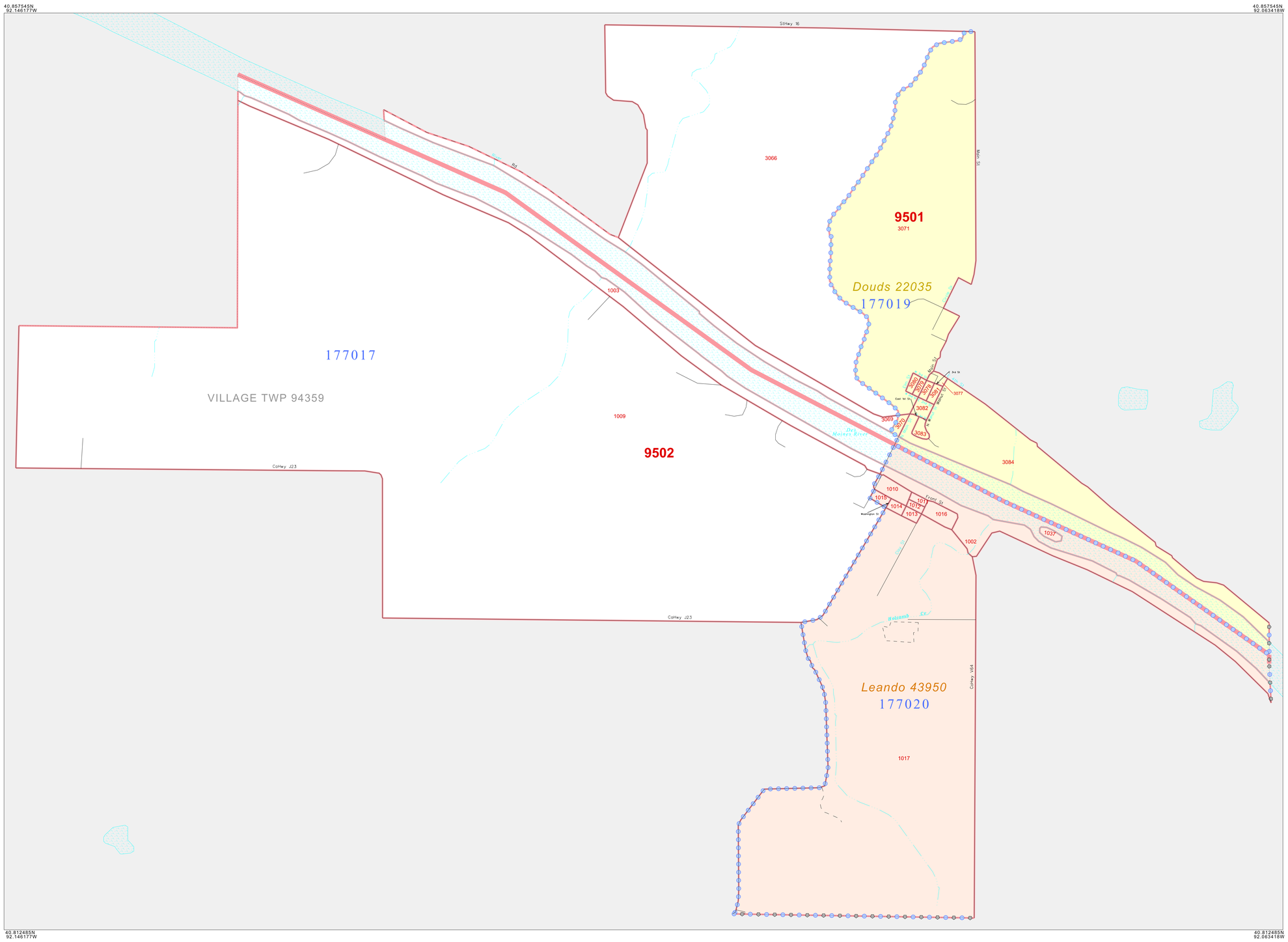

N
W E
S

.5 .4 .3 .2 .1 0 .5 mi

.8 .7 .6 .5 .4 .3 .2 .1 0 .8 km

The plotted map scale is 1:10000

Sheet Location within County

Key to Adjacent Sheets

B01

ST: Iowa (19)
COU: Van Buren (177)
INSET SHEET B01

P.L. 94-171 COUNTY BLOCK MAP (CENSUS 2000)
(2KPLBLK)210191776010000000

All legal boundaries and names are as of January 1, 2000.
The boundaries shown on this map are for Census Bureau statistical data collection and tabulation purposes only; their depiction and designation for statistical purposes does not constitute a determination of jurisdictional authority or rights of ownership or entitlement.

U.S. DEPARTMENT OF COMMERCE Economics and Statistics Administration U.S. Census Bureau

P.L. 94-171 COUNTY BLOCK MAP (CENSUS 2000)

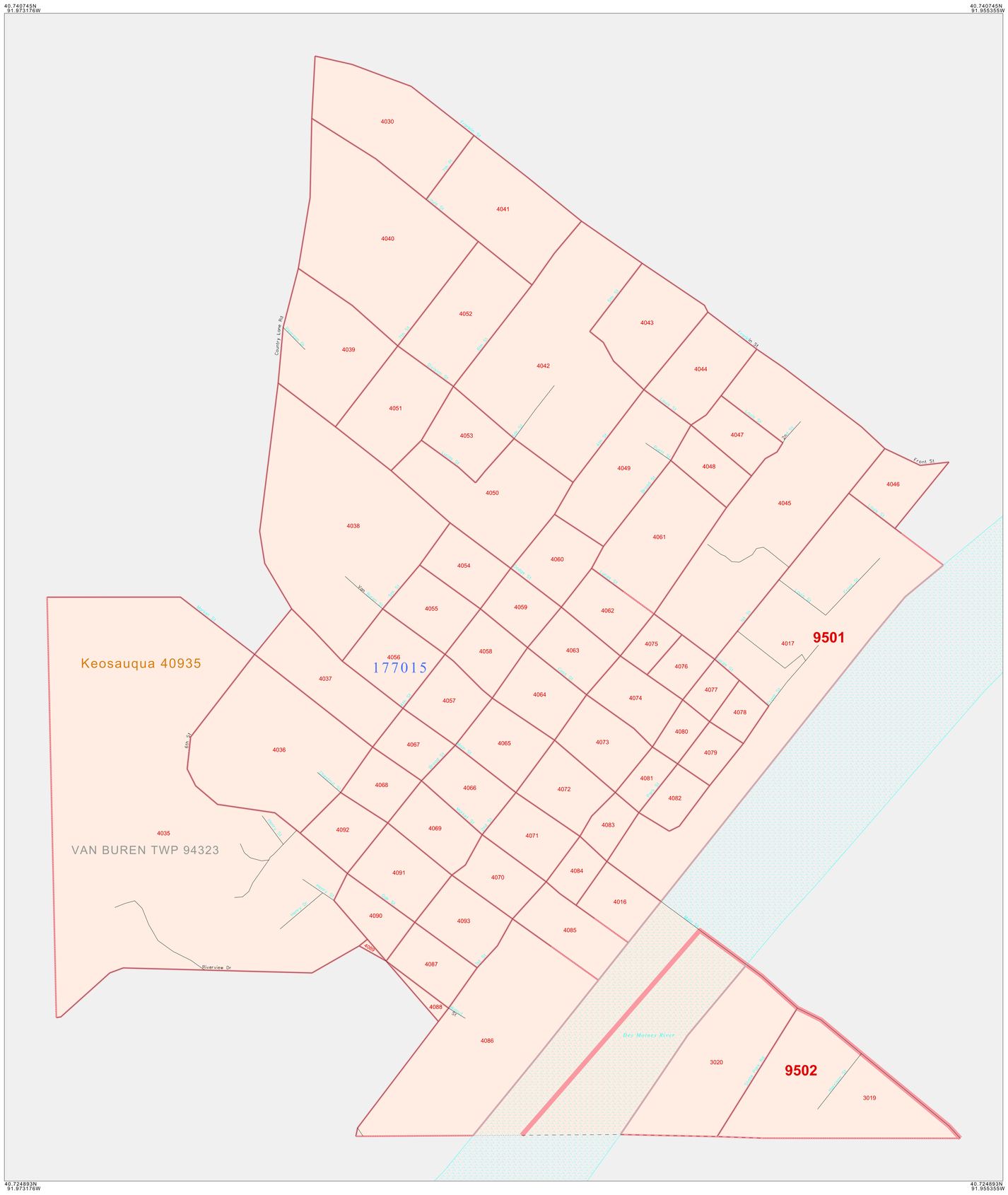

GEOGRAPHIC AREAS LEGEND

SYMBOL	NAME STYLE
	INTERNATIONAL
	AIR (FEDERAL)
	Trust Land
	STATE
	COUNTY
	MINOR CIVIL DIV.[1]
	Incorporated Place[1]
	Census Designated Place[1]
	Corporate Offset Boundary
	Voting District[2]
	Census Tract
	BLOCK[3]
Military	Inset / Out Area

Abbreviation Reference: AIR = American Indian Reservation; Trust Land = Off-Reservation Trust Land

1 A ' * ' following a place name indicates that the place is coextensive with a MCD. A ' * ' indicates that the place is also a false MCD. In both cases, the MCD name is shown only when it differs from the place name.

2 A ' * ' following a VTD code indicates an actual voting district. Its absence indicates that the VTD is a pseudo voting district or no information is available as to its status.

3 A ' * ' following a block number indicates that the block number is repeated elsewhere in the block.

40.724893N
91.973176W
40.724893N
91.955355W

N
W E
S

200 100 0 200 yd
.2 .1 0 .2 km
The plotted map scale is 1:3000

Sheet Location within County

Key to Adjacent Sheets

C01

ST: Iowa (19)
COU: Van Buren (177)
INSET SHEET C01

P.L. 94-171 COUNTY BLOCK MAP (CENSUS 2000)
(2KPLBLK) 2101917767010000000

All legal boundaries and names are as of January 1, 2000.
The boundaries shown on this map are for Census Bureau statistical data collection and tabulation purposes only; their depiction and designation for statistical purposes does not constitute a determination of jurisdictional authority or rights of ownership or entitlement.

U.S. DEPARTMENT OF COMMERCE Economics and Statistics Administration U.S. Census Bureau

P.L. 94-171 COUNTY BLOCK MAP (CENSUS 2000)

GEOGRAPHIC AREAS LEGEND

SYMBOL	NAME STYLE
	INTERNATIONAL
	AIR (FEDERAL)
	Trust Land
	STATE
	COUNTY
	MINOR CIVIL DIV.[1]
	Incorporated Place[1]
	Census Designated Place[1]
	Corporate Offset Boundary
	Voting District[2]
	Census Tract
	BLOCK[3]
Military	Inset / Out Area

Abbreviation Reference: AIR = American Indian Reservation; Trust Land = Off-Reservation Trust Land

1 A ' * ' following a place name indicates that the place is coextensive with a MCD. A ' ^ ' indicates that the place is also a false MCD. In both cases, the MCD name is shown only when it differs from the place name.

2 A ' * ' following a VTD code indicates an actual voting district. Its absence indicates that the VTD is a pseudo voting district or no information is available as to its status.

3 A ' * ' following a block number indicates that the block number is repeated elsewhere in the block.

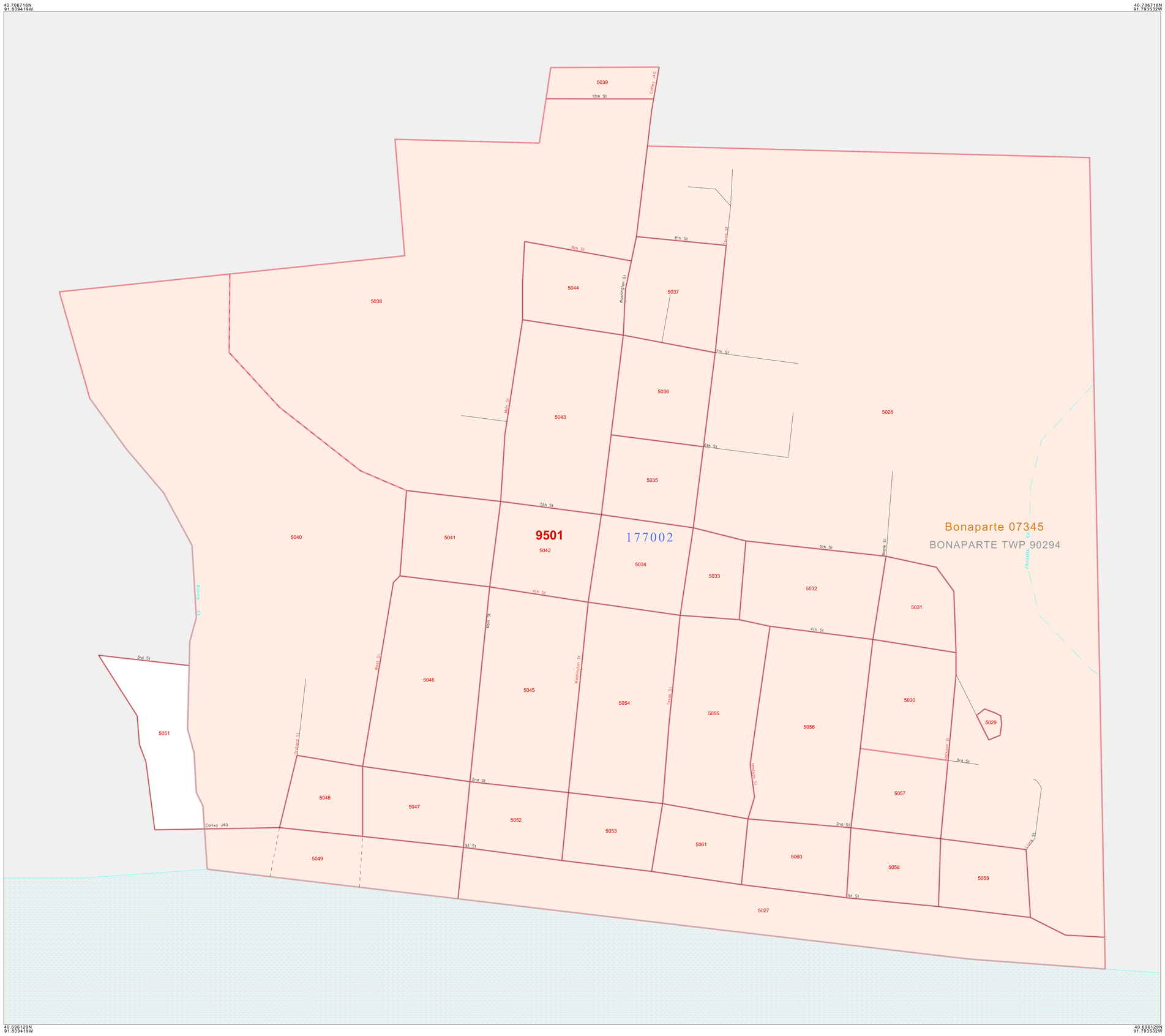

N
W E
S

100 0 100 yd
100 0 100 m
The plotted map scale is 1:2000

Sheet Location within County

Key to Adjacent Sheets

D01

ST: Iowa (19)
COU: Van Buren (177)
INSET SHEET D01

P.L. 94-171 COUNTY BLOCK MAP (CENSUS 2000)
(2KPLBLK) 210191776801000000000

All legal boundaries and names are as of January 1, 2000.
The boundaries shown on this map are for Census Bureau statistical data collection and tabulation purposes only; their depiction and designation for statistical purposes does not constitute a determination of jurisdictional authority or rights of ownership or entitlement.

U.S. DEPARTMENT OF COMMERCE Economics and Statistics Administration U.S. Census Bureau

P.L. 94-171 COUNTY BLOCK MAP (CENSUS 2000)

GEOGRAPHIC AREAS LEGEND

SYMBOL	NAME STYLE
	INTERNATIONAL
	AIR (FEDERAL)
	Trust Land
	STATE
	COUNTY
	MINOR CIVIL DIV.[1]
	Incorporated Place[1]
	Census Designated Place[1]
	Corporate Offset Boundary
	Voting District[2]
	Census Tract
	BLOCK[3]
Military	Inset / Out Area

Abbreviation Reference: AIR = American Indian Reservation; Trust Land = Off-Reservation Trust Land

1 A ' * ' following a place name indicates that the place is coextensive with a MCD. A ' ^ ' indicates that the place is also a false MCD. In both cases, the MCD name is shown only when it differs from the place name.

2 A ' * ' following a VTD code indicates an actual voting district. Its absence indicates that the VTD is a pseudo voting district or no information is available as to its status.

3 A ' * ' following a block number indicates that the block number is repeated elsewhere in the block.

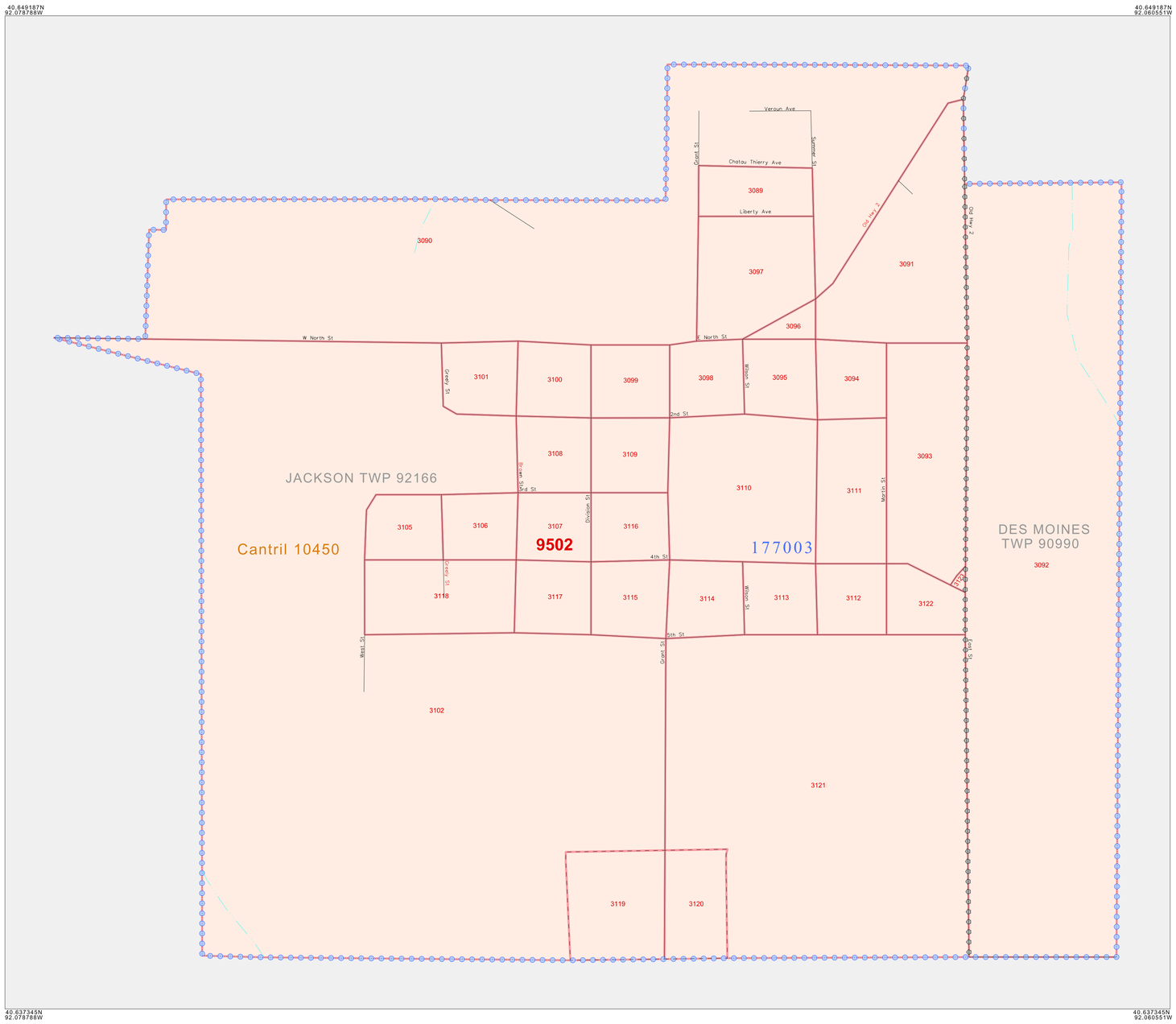

N
W E
S

200 100 0 200 yd

.2 .1 0 .2 km

The plotted map scale is 1:3000

Sheet Location within County



Key to Adjacent Sheets

ST: Iowa (19)
COU: Van Buren (177)
INSET SHEET F01

P.L. 94-171 COUNTY BLOCK MAP (CENSUS 2000)
(2KPLBLK) 2101917770010000000

All legal boundaries and names are as of January 1, 2000.
The boundaries shown on this map are for Census Bureau statistical data collection and tabulation purposes only; their depiction and designation for statistical purposes does not constitute a determination of jurisdictional authority or rights of ownership or entitlement.

U.S. DEPARTMENT OF COMMERCE Economics and Statistics Administration U.S. Census Bureau

P.L. 94-171 COUNTY BLOCK MAP (CENSUS 2000)

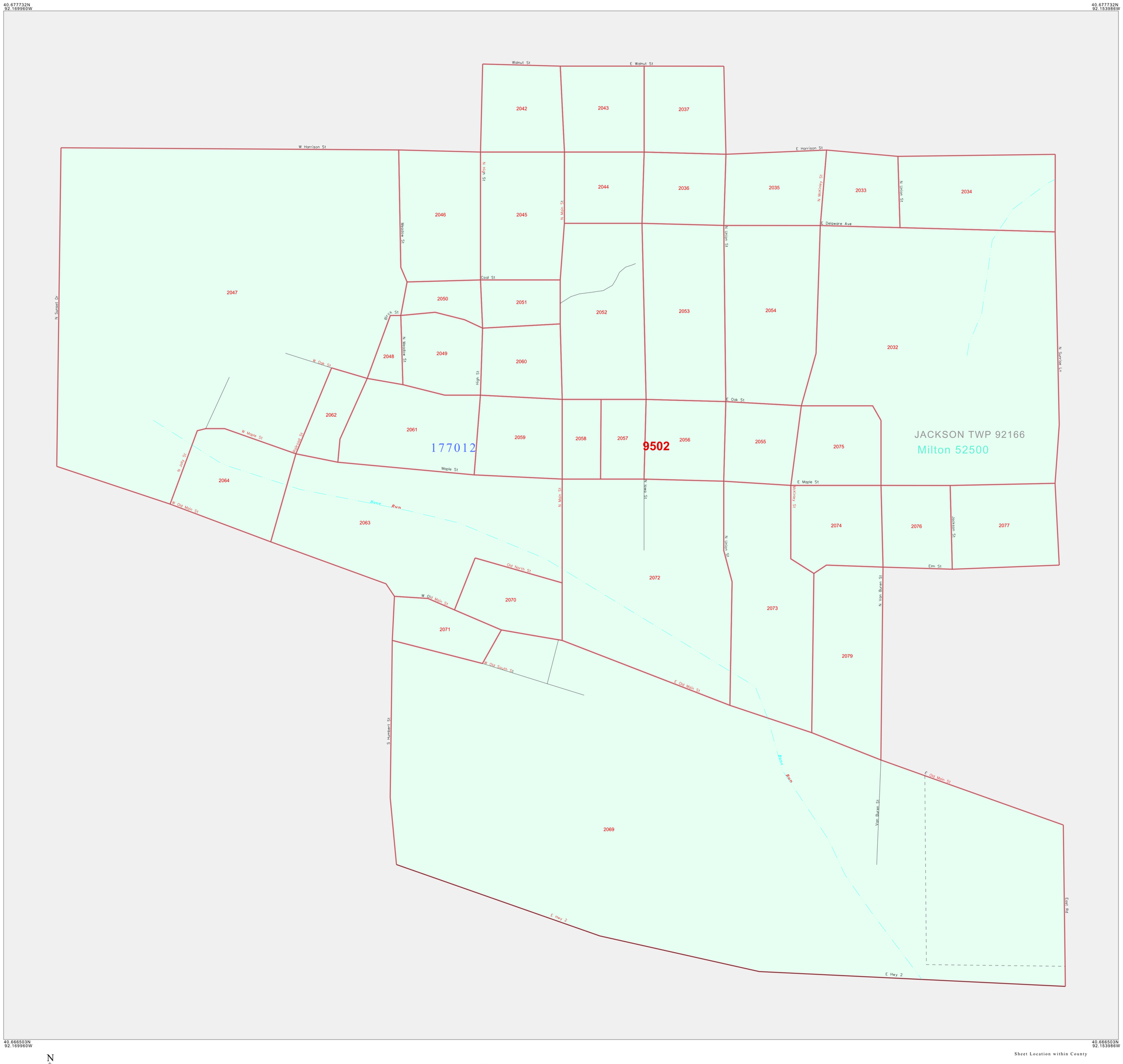

GEOGRAPHIC AREAS LEGEND

SYMBOL	NAME STYLE
	INTERNATIONAL
	AIR (FEDERAL)
	Trust Land
	STATE
	COUNTY
	MINOR CIVIL DIV.[1]
	Incorporated Place[1]
	Census Designated Place[1]
	Corporate Offset Boundary
	Voting District[2]
	Census Tract
	BLOCK[3]
Military	Inset / Out Area

Abbreviation Reference: AIR = American Indian Reservation; Trust Land = Off-Reservation Trust Land

1 A ' * ' following a place name indicates that the place is coextensive with a MCD. A ' ° ' indicates that the place is also a false MCD. In both cases, the MCD name is shown only when it differs from the place name.

2 A ' * ' following a VTD code indicates an actual voting district. Its absence indicates that the VTD is a pseudo voting district or no information is available as to its status.

3 A ' * ' following a block number indicates that the block number is repeated elsewhere in the block.

N
W E
S

100 0 100 yd
100 0 100 m
The plotted map scale is 1:2000

Sheet Location within County

Key to Adjacent Sheets

E01

ST: Iowa (19)
COU: Van Buren (177)
INSET SHEET E01

P.L. 94-171 COUNTY BLOCK MAP (CENSUS 2000)
(2KPLBLK)210191776901000000000

All legal boundaries and names are as of January 1, 2000.
The boundaries shown on this map are for Census Bureau statistical data collection and tabulation purposes only; their depiction and designation for statistical purposes does not constitute a determination of jurisdictional authority or rights of ownership or entitlement.

U.S. DEPARTMENT OF COMMERCE Economics and Statistics Administration U.S. Census Bureau

P.L. 94-171 COUNTY BLOCK MAP (CENSUS 2000)

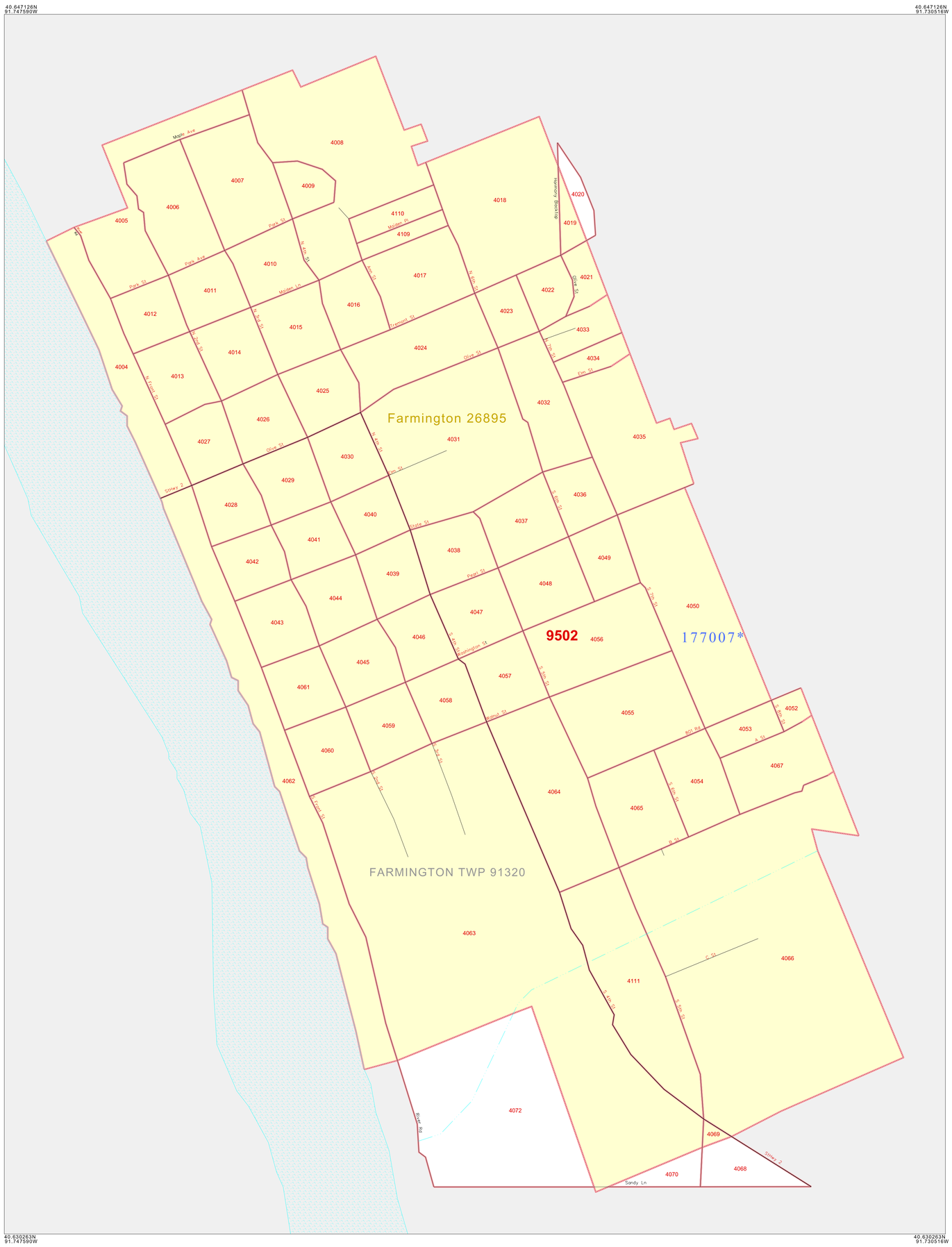

GEOGRAPHIC AREAS LEGEND

SYMBOL	NAME STYLE
	INTERNATIONAL
	AIR (FEDERAL)
	Trust Land
	STATE
	COUNTY
	MINOR CIVIL DIV.[1]
	Incorporated Place[1]
	Census Designated Place[1]
	Corporate Offset Boundary
	Voting District[2]
	Census Tract
	BLOCK[3]
Military	Inset / Out Area

Abbreviation Reference: AIR = American Indian Reservation; Trust Land = Off-Reservation Trust Land

1 A '*' following a place name indicates that the place is coextensive with a MCD. A '*' indicates that the place is also a false MCD. In both cases, the MCD name is shown only when it differs from the place name.

2 A '*' following a VTD code indicates an actual voting district. Its absence indicates that the VTD is a pseudo voting district or no information is available as to its status.

3 A '*' following a block number indicates that the block number is repeated elsewhere in the block.

N
W E
S

200 100 0 200 yd
.2 .1 0 .2 km

The plotted map scale is 1:3000

Sheet Location within County

Key to Adjacent Sheets

G01

ST: Iowa (19)
COU: Van Buren (177)
INSET SHEET G01

P.L. 94-171 COUNTY BLOCK MAP (CENSUS 2000)
(2KPLBLK) 2101917777101000000000

All legal boundaries and names are as of January 1, 2000.
The boundaries shown on this map are for Census Bureau statistical data collection and tabulation purposes only; their depiction and designation for statistical purposes does not constitute a determination of jurisdictional authority or rights of ownership or entitlement.

U.S. DEPARTMENT OF COMMERCE Economics and Statistics Administration U.S. Census Bureau