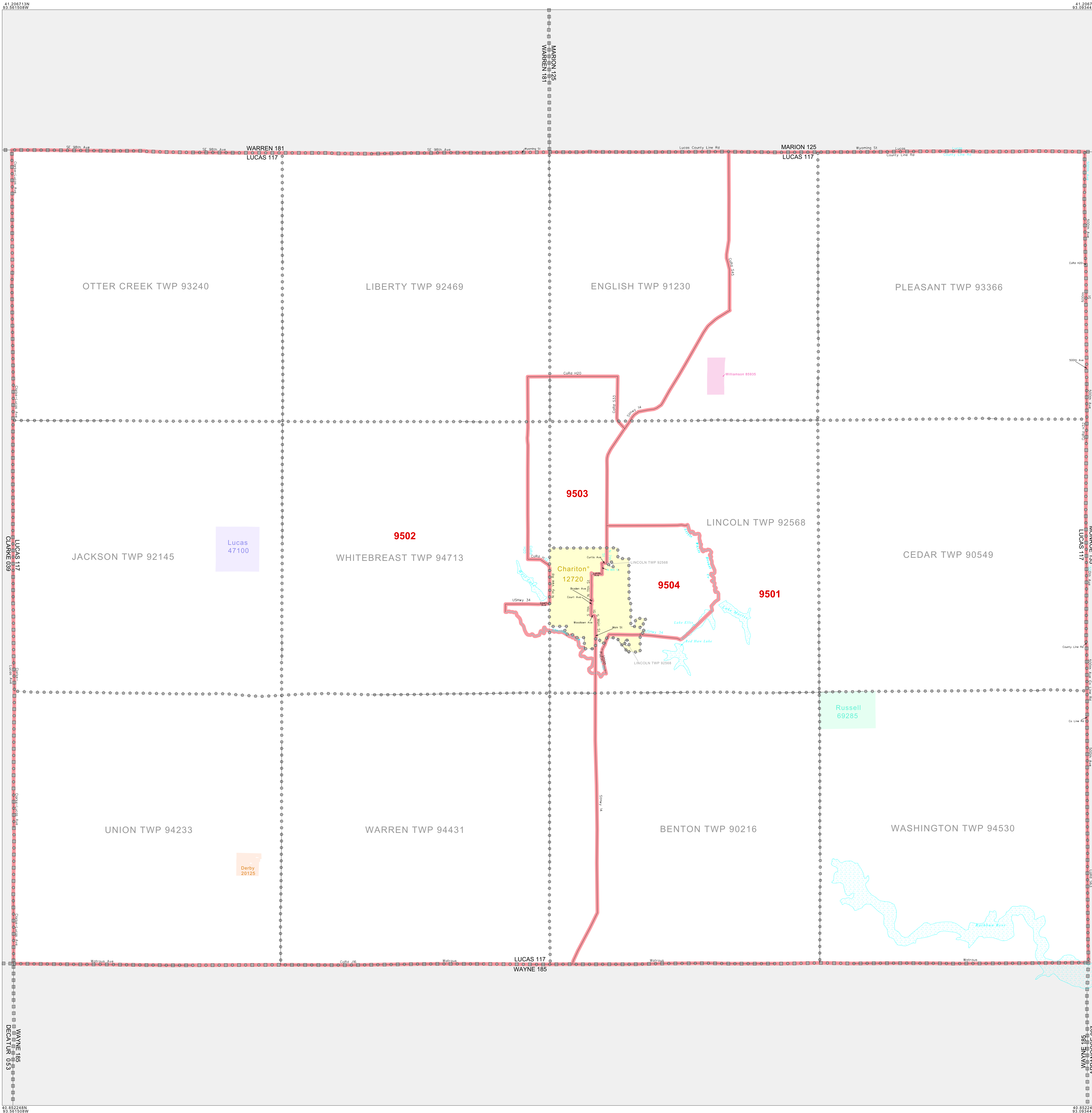


# CENSUS TRACT OUTLINE MAP (CENSUS 2000)



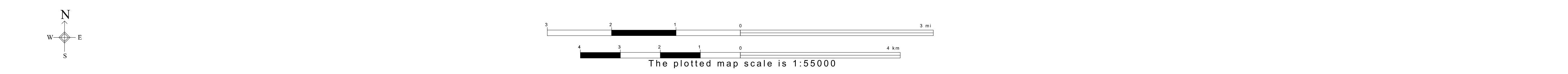
### ABBREVIATED LEGEND

SYMBOL	NAME STYLE
☆☆☆☆	INTERNATIONAL
☆☆☆☆	AIR (FEDERAL)
☆☆☆☆	Trust Land
☆☆☆☆	OTSA / TDSA
☆☆☆☆	TRIBAL SUBDIVISION
☆☆☆☆	AIR (State)
☆☆☆☆	SDA/SA
■■■■	STATE
■■■■	COUNTY
○○○○	MINOR CIVIL DIV' Consolidated City
■■■■	Incorporated Place <sup>1</sup>
■■■■	Census Designated Place <sup>1</sup>
■■■■	Census Tract


Abbreviation Reference: AIR = American Indian Reservation; Trust Land = DOT-Reservation Trust Land; OTSA = Oklahoma Tribal Statistical Area; TDSA = Tribal Designated Statistical Area; Tribal Subdivision = American Indian Tribal Subdivision; SDA/SA = State Designated American Indian Statistical Area

<sup>1</sup> A "\*" following a place name indicates that the place is coterminous with a MCD. A "-" indicates that the place is also a false MCD. In both cases, the MCD name is shown only when it differs from the place name.

FEATURES	FEATURES
All Roads	Stream/Shellline
Railroad	Intermittent Stream
Pipe/Power Line	River/Lake
Physical Feature	Glacier
Non-Viable Boundary	



ST: Iowa (19)  
 COU: Lucas (117)  
 SHEET 1 OF 1 PARENT SHEET



All legal boundaries and names are as of January 1, 2000.  
 The boundaries shown on this map are for Census Bureau statistical data collection and tabulation purposes only; their depiction and designation for statistical purposes does not constitute a determination of jurisdictional authority or rights of ownership or entitlement.  
 U.S. DEPARTMENT OF COMMERCE Economics and Statistics Administration U.S. Census Bureau