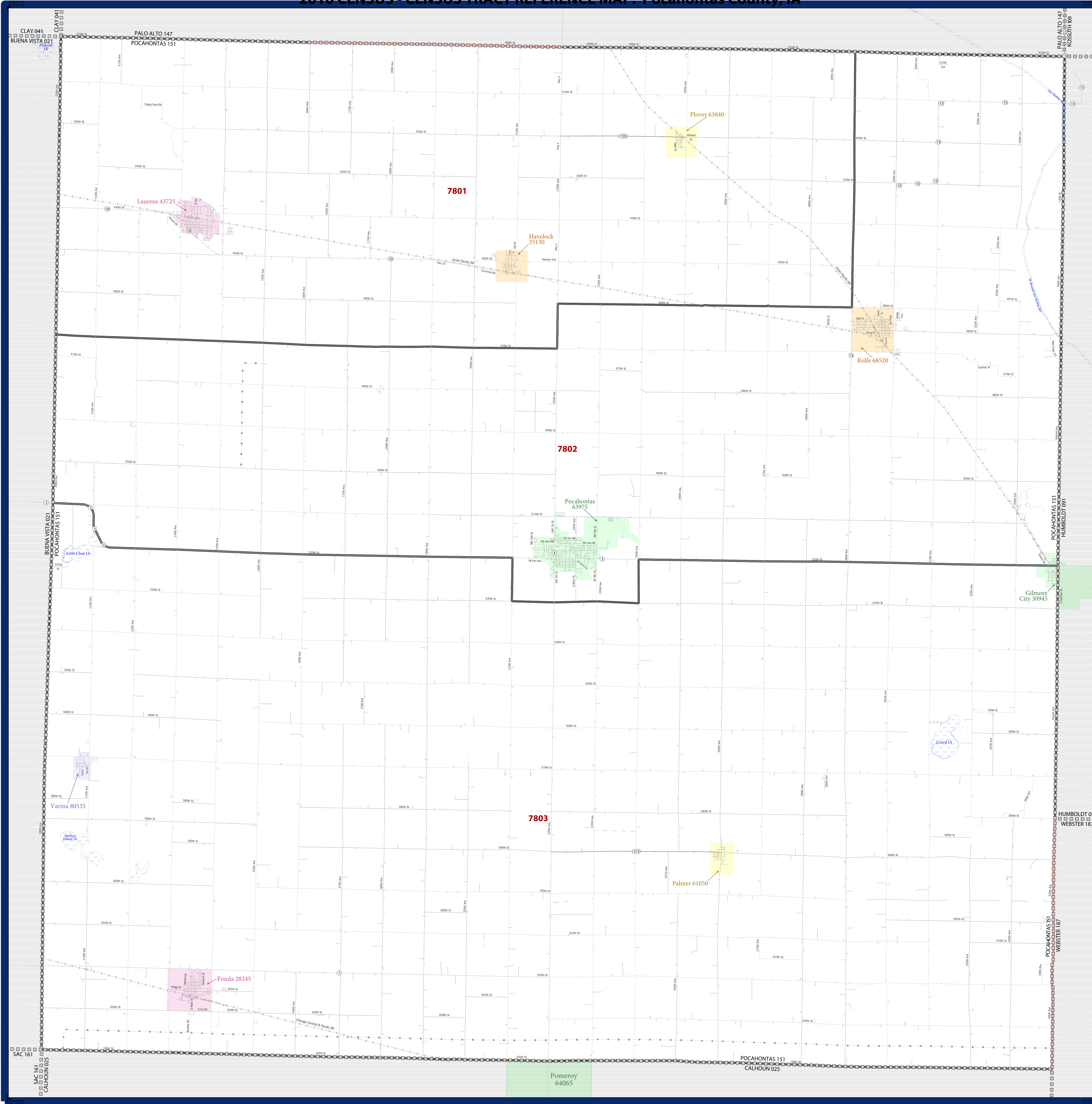


# 2010 CENSUS - CENSUS TRACT REFERENCE MAP: Pocahontas County, IA



### LEGEND

SYMBOL DESCRIPTION	SYMBOL	LABEL STYLE
Federal American Indian Reservation	[Red dotted pattern]	L'ANSE RES 1880
Off Reservation Trust Land, Hawaiian Home Land	[Blue dotted pattern]	T1880
Oklahoma Tribal Statistical Area, Alaska Native Village Statistical Area, Tribal Designated Statistical Area	[Green dotted pattern]	KAW OTSA 5340
State American Indian Reservation	[Yellow dotted pattern]	Tama Res 4125
State Designated Tribal Statistical Area	[Orange dotted pattern]	Lumbee STSA 9815
Alaska Native Regional Corporation	[Purple dotted pattern]	NANA ANRC 52120
State (or statistically equivalent entity)	[Black dashed line]	NEW YORK 36
County (or statistically equivalent entity)	[Black solid line]	ERIE 029
Minor Civil Division (MCD) <sup>1,2</sup>	[Blue dashed line]	Bristol town 07485
Consolidated City	[Blue solid line]	MILFORD 47500
Incorporated Place <sup>1,3</sup>	[Color fill]	Davis 18100
Census Designated Place (CDP) <sup>3</sup>	[Color fill]	Incline Village 35100
Census Tract	[Red solid line]	33.07

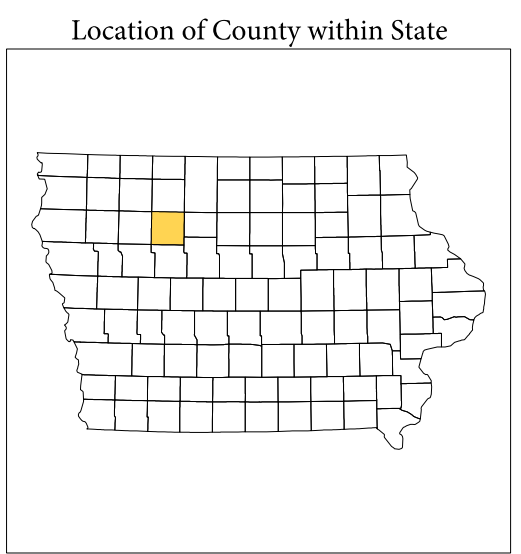
DESCRIPTION	SYMBOL	DESCRIPTION	SYMBOL
Interstate	[Blue line with red shield]	Water Body	[Blue wavy line]
U.S. Highway	[Black line with shield]	Swamp or Marsh	[Green wavy line]
State Highway	[Black line with circle]	Glacier	[Blue wavy line]
Other Road	[Black line]	Military	[Blue wavy line]
4WD Trail, Stamen, Alley, Walkway, or Ferry	[Black line with cross-ticks]	National or State Park, Forest, or Recreation Area	[Green wavy line]
Railroad	[Black line with cross-ticks]	Inset Area	[Grey wavy line]
Pipeline or Power Line	[Black line with cross-ticks]	Outside Subject Area	[Grey wavy line]
Ridge or Fence	[Black line with cross-ticks]		
Property Line	[Black dashed line]		
Nonvisible Boundary or Feature Not Elsewhere Classified	[Black dotted line]		

Where state, county, and/or MCD boundaries coincide, the map shows the boundary symbol for only the highest-ranking of these boundaries.

1 A " " following an MCD name denotes a false MCD. A " " following a place name indicates that a false MCD exists with the same name and FIPS code as the place; the false MCD label is not shown.

2 MCD boundaries are shown in the following states in which MCDs have functioning governments: Connecticut, Maine, Massachusetts, Michigan, Minnesota, New Hampshire, New Jersey, New York, Pennsylvania, Rhode Island, Vermont, and Wisconsin.

3 Place label color correlates to the place fill color.

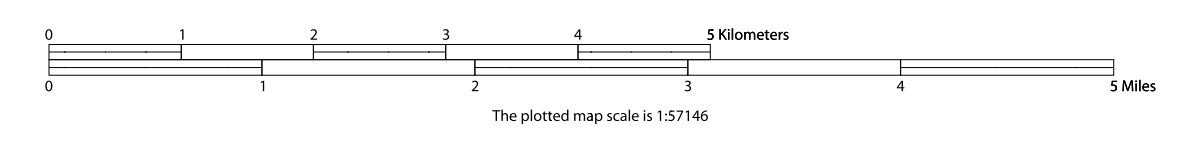


All legal boundaries and names are as of January 1, 2010. The boundaries shown on this map are for Census Bureau statistical data collection and tabulation purposes only; their depiction and designation for statistical purposes does not constitute a determination of jurisdictional authority or rights of ownership or entitlement.

Geographic Vintage: 2010 Census (reference date: January 1, 2010)  
 Data Source: U.S. Census Bureau's MAINTIGR database (TAB100119)  
 Map Created by Geography Division: November 28, 2010

U.S. DEPARTMENT OF COMMERCE Economics and Statistics Administration U.S. Census Bureau

Projection: Albers Equal Area Conic  
 Datum: NAD83  
 Spheroid: GRS 80  
 1st Standard Parallel: 40 53 46  
 2nd Standard Parallel: 42 58 46  
 Central Meridian: 93 23 22  
 Latitude of Projection's Origin: 40 22 31  
 False Easting: 0  
 False Northing: 0



PARENT SHEET 1  
 Total Sheets: 1  
 Index Sheets: 0  
 Parent Sheets: 1  
 Inset Sheets: 0

NAME: Pocahontas County (151)  
 ENTITY TYPE: County or statistically equivalent entity  
 ST: Iowa (19)