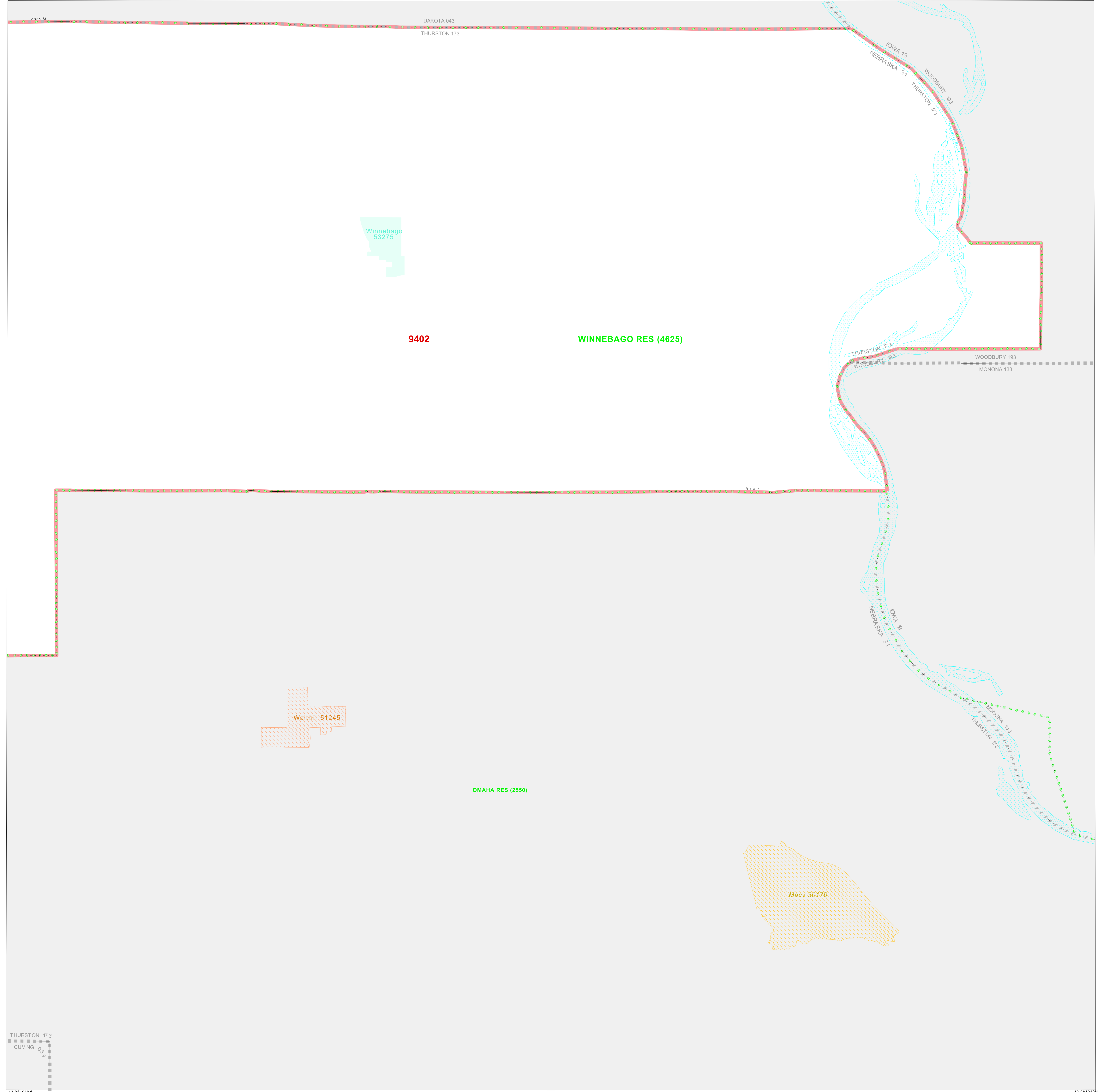


AMERICAN INDIAN TRIBAL CENSUS TRACT OUTLINE MAP (CENSUS 2000)

42 281566N
96 566322W

42 281566N
96 295117W



LEGEND

SYMBOL	NAME STYLE
*****	INTERNATIONAL
*****	AIR (FEDERAL)
*****	Trust Land
*****	OTSA / TDSA
*****	AMERICAN INDIAN TRIBAL SUBDIVISION
*****	AIR (State)
*****	SDA/ISA
-----	STATE (or statistically equivalent entity)
-----	COUNTY (or statistically equivalent entity)
-----	Place within Subject Entity
-----	Incorporated Place / GDP
-----	Place outside of Subject Entity
-----	Incorporated Place / CDP
-----	Tribal Census Tract¹

ABBREVIATION REFERENCE: AIR - American Indian Reservation;
Trust Land - Off-Reservation Trust Land; OTSA - Oklahoma Tribal
Statistical Area; TDSA - Tribal Designated Statistical Area;
SDA/ISA - State Designated American Indian Statistical Area;
CDP - Census Designated Place

FEATURES

All Roads	Stream/Shoreline
Railroad	Intermittent Stream
Pipe/Power Line	River/Lake
Physical Feature	Glacier
Nonvisible Boundary	

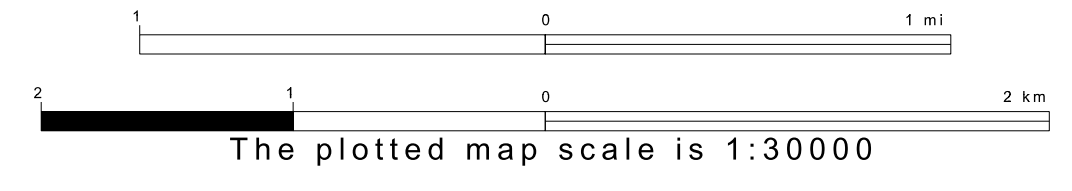
Inset Out Area

¹ This map shows tribal census tract boundaries and numbers. A tribal census tract is a type of census tract defined within a federally recognized American Indian reservation or off-reservation trust land for the purpose of providing data based on an American Indian hierarchy rather than by state and county.

THURSTON 173
CUMING 063
42 081016N
96 566322W

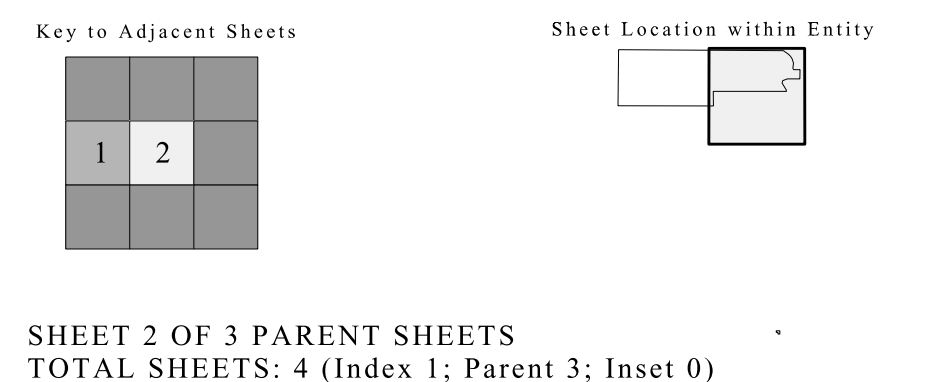
42 081016N
96 295117W

All legal boundaries and names are as of January 1, 2000. The boundaries shown on this map are for Census Bureau statistical data collection and tabulation purposes only; their depiction and designation for statistical purposes does not constitute a determination of jurisdictional authority or rights of ownership or entitlement. Source: U.S. Census Bureau's TIGER database (Census 2000). Projection: State-based Albers Equal Area. U.S. DEPARTMENT OF COMMERCE Economics and Statistics Administration U.S. Census Bureau



ENTITY TYPE: American Indian Reservation
NAME: Winnebago Reservation and Off-Reservation Trust Land (4625)
ST: Iowa, Nebraska

AMERICAN INDIAN TRIBAL CENSUS TRACT OUTLINE MAP (Census 2000)
(TRAITR) 41946250020000000000



SHEET 2 OF 3 PARENT SHEETS
TOTAL SHEETS: 4 (Index 1; Parent 3; Inset 0)