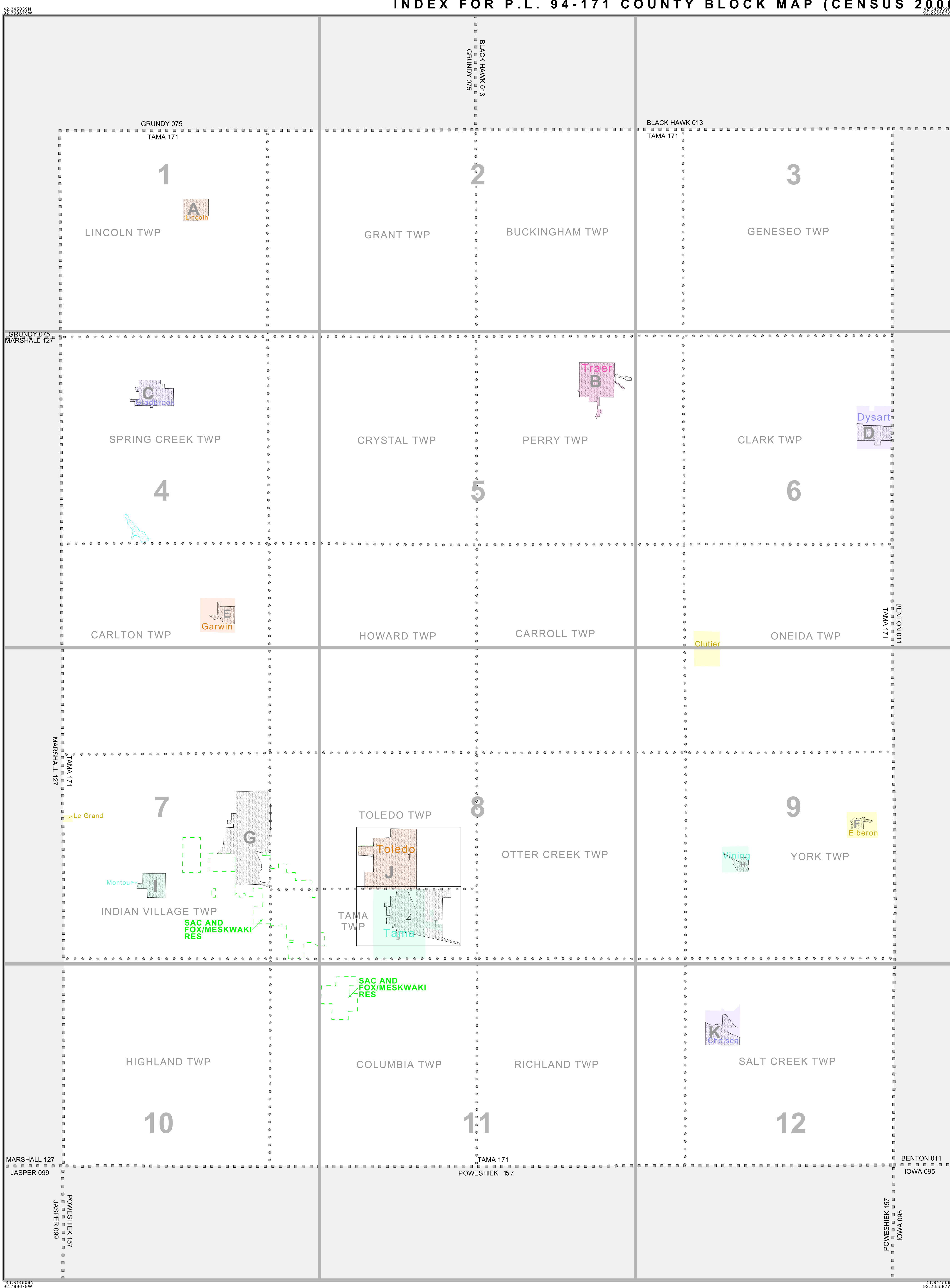


INDEX FOR P.L. 94-171 COUNTY BLOCK MAP (CENSUS 2000)



### INDEX MAP LEGEND

| SYMBOL    | NAME STYLE                |
|-----------|---------------------------|
| *****     | INTERNATIONAL             |
| -----     | AIR (FEDERAL)             |
| -----     | Trust Land/HLL            |
| -----     | OTSA/ANVSA/TDSA           |
| -----     | TRIBAL SUBDIVISION        |
| -----     | AIR (State)               |
| -----     | SDA/SA                    |
| -----     | ANRC                      |
|           | STATE                     |
|           | COUNTY                    |
| o-o-o-o-o | MINOR CIVIL DIV. 1        |
| o-o-o-o-o | Consolidated City         |
| o-o-o-o-o | Incorporated Place 1      |
| o-o-o-o-o | Census Designated Place 1 |

Inset    Out Area

Abbreviation Reference: AIR - American Indian Reservation; Trust Land - Off-Reservation Trust Land; ANRC - Alaska Native Regional Corporation; OTSA - Oklahoma Tribal Statistical Area; TDSA - Tribal Designated Statistical Area; American Indian Tribal Subdivision - American Indian Tribal Subdivision; SDA/SA - State Designated American Indian Statistical Area; ANRC - Alaska Native Regional Corporation

1 A - \* following a place name indicates that the place is coterminous with a MCD. A - \* indicates that the place is also a false MCD. In both cases, the MCD name is shown only when it differs from the place name.

### P.L. 94-171 COUNTY BLOCK MAP LEGEND (CENSUS 2000)

| SYMBOL DESCRIPTION   | SYMBOL    | NAME STYLE        |
|--|-----------|-------------------|
| International  | *****     | CANADA            |
| American Indian Reservation (Federal)  | *****     | L'ANSE RES (1880) |
| Off-Reservation Trust Land, Hawaiian Home Land   | *****     | T1880             |
| Oklahoma Tribal Statistical Area, Alaska Native Village Statistical Area, Tribal Designated Statistical Area | o-o-o-o-o | KAW OTSA (5340)   |
| American Indian Tribal Subdivision   | o-o-o-o-o | SHONTO (620)      |
| American Indian Reservation (State)  | o-o-o-o-o | Tama Res (4125)   |
| State Designated American Indian Statistical Area  | o-o-o-o-o | Lumbee (9815)     |
| Alaska Native Regional Corporation   | o-o-o-o-o | NANA ANRC 52120   |
| State or Statistically Equivalent Entity   | o-o-o-o-o | NEW YORK 36       |
| County or Statistically Equivalent Entity  | o-o-o-o-o | ERIE 029          |
| Minor Civil Division (MCD) 1   | o-o-o-o-o | PIKE TWP 59742    |
| Census County Division (CCD)   | o-o-o-o-o | KULA CCD 91890    |
| Consolidated City  | o-o-o-o-o | Milford 47500     |
| Incorporated Place 1   | o-o-o-o-o | Rome 63418        |
| Census Designated Place (CDP) 1  | o-o-o-o-o | Zena 84187        |
| Corporate Offset Boundary  | o-o-o-o-o |                   |
| Voting District (VTD) 2  | o-o-o-o-o | 023*              |
| Census Tract   | o-o-o-o-o | 5702.01           |
| Block 3  | o-o-o-o-o | 1320              |

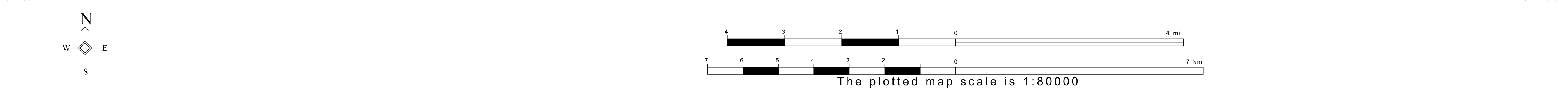
| FEATURE   | SYMBOL      | FEATURE                          | SYMBOL         |
|---|-------------|----------------------------------|----------------|
| Interstate or Other Highway                             | Highway     | Perennial Stream or Shoreline    | Tumling Cr.    |
| Secondary Road  | Highway     | Intermittent Stream or Shoreline | Flow Cr.       |
| Leop Trail, Walkway, Stairway, or Ferry                 | Highway     | Large River or Lake              | Hiwami Lake    |
| Railroad  | Southern RR | Glacier                          | Bering Glacier |
| Pipelining or Power Line                                | Highway     | Military Installation            | Fort Belvoir   |
| Ridge, Fence, or Other Physical Feature                 | Highway     | Inset Area                       | A              |
| Property Line or Fence Line                             | Highway     | Outside Subject Area             |                |
| Nonvisible Boundary or Feature Not Elsewhere Classified | Highway     |                                  |                |

Where international, state, and/or county boundaries coincide, the map shows the boundary symbol for only the highest-ranking of these boundaries.

1 A - \* following a place name indicates that the place is coterminous with a MCD. A - \* following an incorporated place name indicates that the place is also a false MCD. In both cases, the MCD name is shown only when it differs from the place name.


2 A - \* following a VTD code indicates an actual voting district. Its absence indicates that the VTD is a pseudo voting district or no information is available as to its status.

3 A - \* following a block number indicates that the block number is repeated elsewhere in the block.



All legal boundaries and names are as of January 1, 2000. The boundaries shown on this map are for Census Bureau statistical data collection and tabulation purposes only; their depiction and designation for statistical purposes does not constitute a determination of jurisdictional authority or rights of ownership or entitlement. U.S. DEPARTMENT OF COMMERCE Economics and Statistics Administration U.S. Census Bureau

ST: Iowa (19)  
 COU: Tama (171)  
 INDEX MAP (TOTAL PARENT SHEETS 12 TOTAL INSET SHEETS 12)



# P.L. 94-171 COUNTY BLOCK MAP LEGEND (CENSUS 2000)

| <u>SYMBOL DESCRIPTION</u>  | <u>SYMBOL</u>   | <u>NAME STYLE</u>        |
|--|-----------------|--------------------------|
| International  | ☆☆☆☆☆☆          | <b>CANADA</b>            |
| American Indian Reservation (Federal)  | ☆☆☆☆☆☆          | <b>L'ANSE RES (1880)</b> |
| Off-Reservation Trust Land,<br>Hawaiian Home Land  | ☆☆☆☆☆☆          | <b>T1880</b>             |
| Oklahoma Tribal Statistical Area,<br>Alaska Native Village Statistical Area,<br>Tribal Designated Statistical Area | ◆◆◆◆◆◆◆         | <b>KAW OTSA (5340)</b>   |
| American Indian Tribal Subdivision   | ◆◆◆◆◆◆◆         | <b>SHONTO (620)</b>      |
| American Indian Reservation (State)  | /// /// /// /// | <b>Tama Res (4125)</b>   |
| State Designated American Indian<br>Statistical Area   | ◇◇◇◇◇◇◇         | <b>Lumbee (9815)</b>     |
| Alaska Native Regional Corporation   | ▽△▽△▽△▽         | <b>NANA ANRC 52120</b>   |
| State or Statistically Equivalent Entity   | /// /// /// /// | <b>NEW YORK 36</b>       |
| County or Statistically Equivalent Entity  | ■ ■ ■ ■ ■ ■ ■   | <b>ERIE 029</b>          |
| Minor Civil Division (MCD) <sup>1</sup>  | ◡ ◡ ◡ ◡ ◡ ◡ ◡   | <b>PIKE TWP 59742</b>    |
| Census County Division (CCD)   | ◡ ◡ ◡ ◡ ◡ ◡ ◡   | <b>KULA CCD 91890</b>    |
| Consolidated City  | ○ ○ ○ ○ ○ ○ ○   | <b>Milford 47500</b>     |
| Incorporated Place <sup>1</sup>  |                 | <b>Rome 63418</b>        |
| Census Designated Place (CDP) <sup>1</sup>   |                 | <b>Zena 84187</b>        |
| Corporate Offset Boundary  | .....           |                          |
| Voting District (VTD) <sup>2</sup>   | ● ● ● ● ● ● ●   | <b>023*</b>              |
| Census Tract   |                 | <b>5702.01</b>           |
| Block <sup>3</sup>   |                 | <b>1326</b>              |

| <u>FEATURE</u>  | <u>SYMBOL</u> | <u>FEATURE</u>                      | <u>SYMBOL</u> |
|---|---------------|-------------------------------------|---------------|
| Interstate or<br>Other Highway                                |               | Perennial Stream<br>or Shoreline    |               |
| Secondary Road  |               | Intermittent Stream<br>or Shoreline |               |
| Jeep Trail, Walkway,<br>Stairway, or Ferry                    |               | Large River or Lake                 |               |
| Railroad  |               | Glacier                             |               |
| Pipeline or<br>Power Line                                     |               | Military Installation               |               |
| Ridge, Fence, or<br>Other Physical Feature                    |               | Inset Area                          |               |
| Property Line or<br>Fence Line                                |               | Outside Subject Area                |               |
| Nonvisible Boundary or<br>Feature Not Elsewhere<br>Classified |               |                                     |               |

Where international, state, and/or county boundaries coincide, the map shows the boundary symbol for only the highest-ranking of these boundaries.

<sup>1</sup> A ' \* ' following a place name indicates that the place is coextensive with a MCD. A ' ° ' following an incorporated place name indicates that the place is also a false MCD. In both cases, the MCD name is shown only when it differs from the place name.

<sup>2</sup> A ' \* ' following a VTD code indicates an actual voting district. Its absence indicates that the VTD is a pseudo voting district or no information is available as to its status.

<sup>3</sup> A ' \* ' following a block number indicates that the block number is repeated elsewhere in the block.

**GEOGRAPHIC AREAS LEGEND**

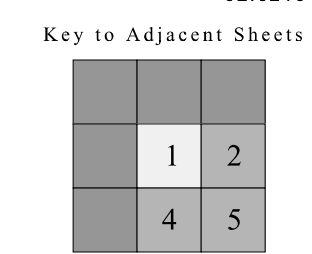
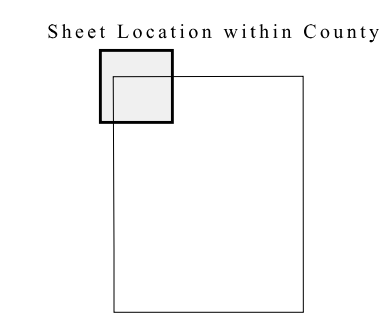
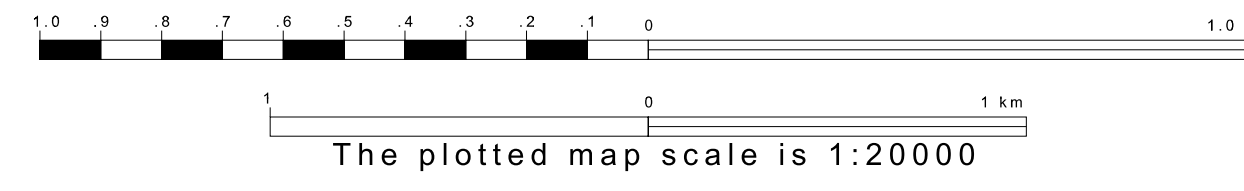
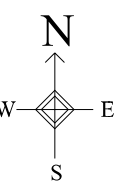
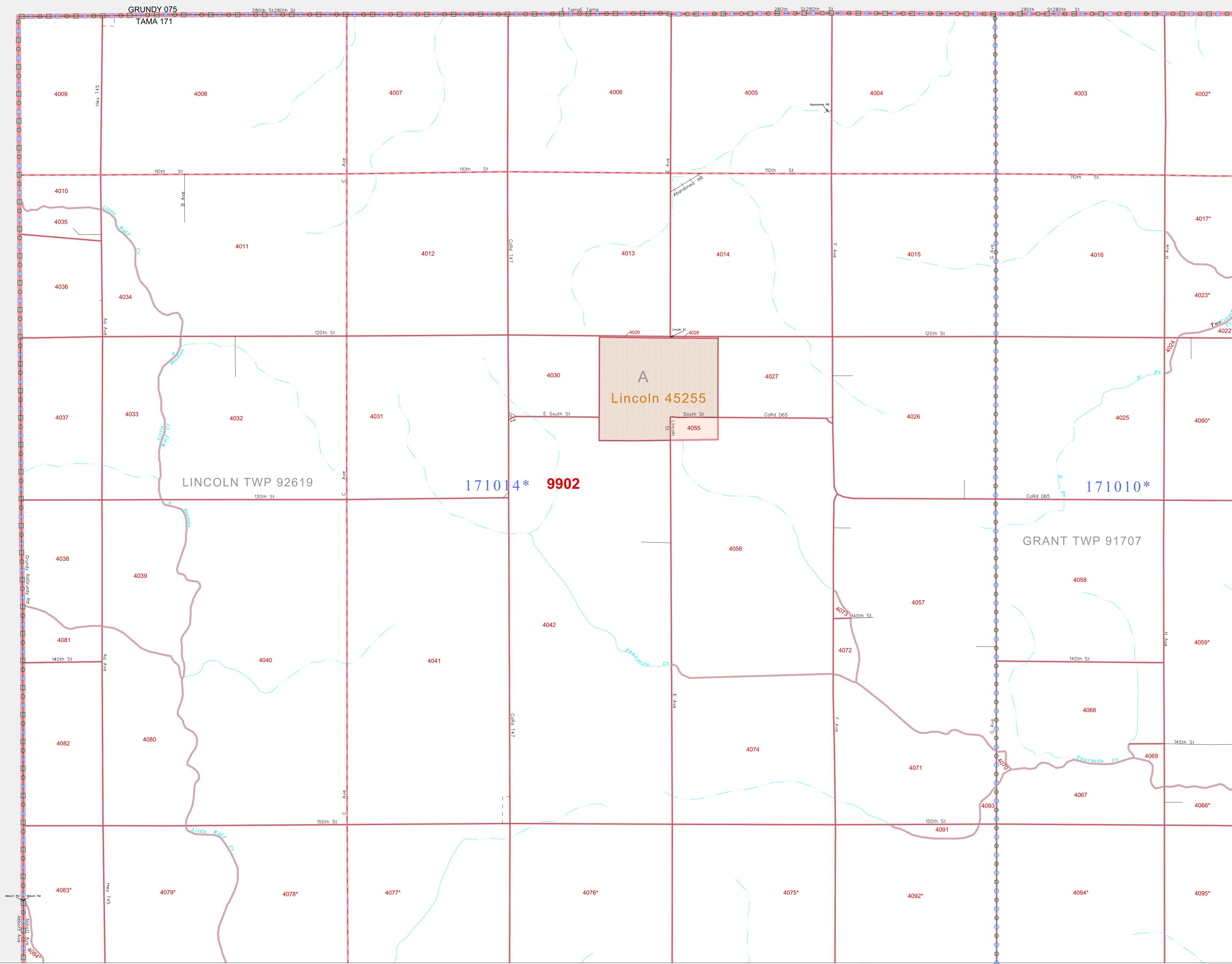
| SYMBOL    | NAME STYLE                                 |
|-----------|--|
| *****     | <b>INTERNATIONAL</b>                       |
| *****     | <b>AIR (FEDERAL)</b>                       |
| *****     | <b>Trust Land</b>                          |
| //////    | <b>STATE</b>                               |
|           | <b>COUNTY</b>                              |
| o-o-o-o-o | <b>MINOR CIVIL DIV.</b>                    |
| ■ ■ ■ ■ ■ | <b>Incorporated Place<sup>1</sup></b>      |
| ■ ■ ■ ■ ■ | <b>Census Designated Place<sup>1</sup></b> |
| .....     | <b>Corporate Offset Boundary</b>           |
| .....     | <b>Voting District<sup>2</sup></b>         |
| .....     | <b>Census Tract</b>                        |
| .....     | <b>BLOCK<sup>3</sup></b>                   |

Military     Inset     Out Area


Abbreviation Reference: AIR = American Indian Reservation; Trust Land = Off-Reservation Trust Land

1 A "\*" following a place name indicates that the place is coterminous with a MCD. A "-" indicates that the place differs from the MCD. In both cases, the MCD name is shown only when it differs from the place name.  
 2 A "\*" following a VTD code indicates an actual voting district. Its absence indicates that the VTD is a pseudo voting district or no information is available as to its status.  
 3 A "\*" following a block number indicates that the block number is repeated elsewhere in the block.

OFF-RESERVATION TRUST LAND NAMES  
T3280 Sac and Fox/Meskwaiki



ST: Iowa (19)  
COU: Tama (171)  
SHEET 1 OF 12 PARENT SHEETS



All legal boundaries and names are as of January 1, 2000. The boundaries shown on this map are for Census Bureau statistical data collection and tabulation purposes only; their depiction and designation for statistical purposes does not constitute a determination of jurisdictional authority or rights of ownership or entitlement. U.S. DEPARTMENT OF COMMERCE Economics and Statistics Administration U.S. Census Bureau

P.L. 94-171 COUNTY BLOCK MAP (CENSUS 2000)

42 345041N  
92.621647W

42 345041N  
92.443616W

**GEOGRAPHIC AREAS LEGEND**

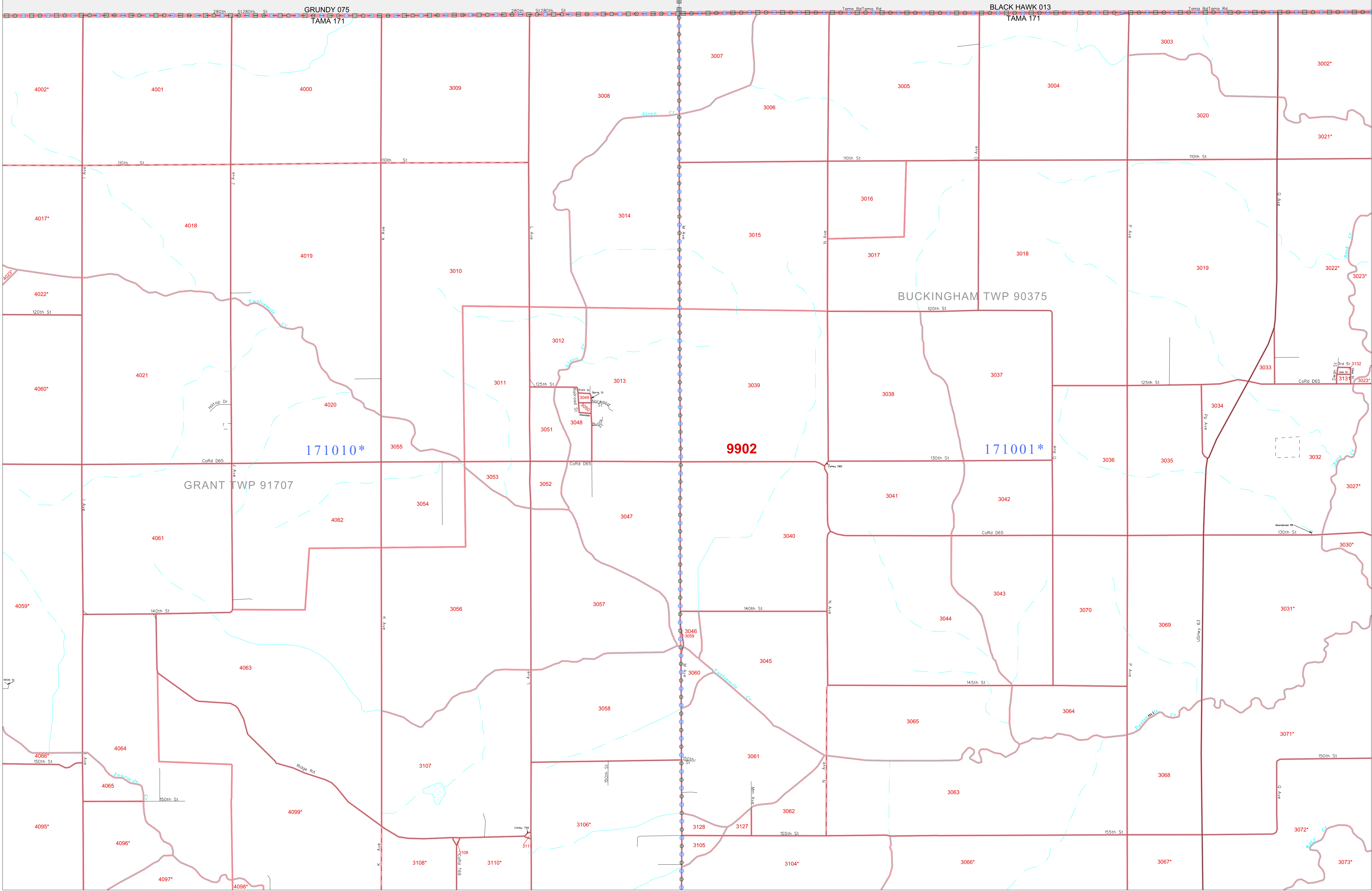
| SYMBOL    | NAME STYLE                                 |
|-----------|--|
| *****     | <b>INTERNATIONAL</b>                       |
| *****     | <b>AIR (FEDERAL)</b>                       |
| *****     | <b>Trust Land</b>                          |
| //////    | <b>STATE</b>                               |
|           | <b>COUNTY</b>                              |
| o-o-o-o-o | <b>MINOR CIVIL DIV.</b>                    |
| ■ ■ ■ ■ ■ | <b>Incorporated Place<sup>1</sup></b>      |
| ■ ■ ■ ■ ■ | <b>Census Designated Place<sup>1</sup></b> |
| .....     | <b>Corporate Offset Boundary</b>           |
| .....     | <b>Voting District<sup>2</sup></b>         |
| .....     | <b>Census Tract</b>                        |
| .....     | <b>BLOCK<sup>3</sup></b>                   |

Military     Inset     Out Area

Abbreviation Reference: AIR = American Indian Reservation; Trust Land = Off-Reservation Trust Land

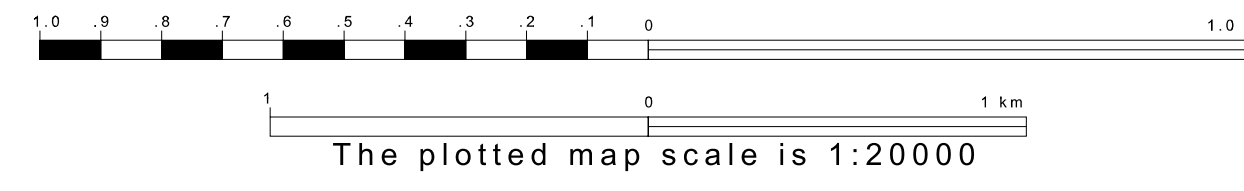
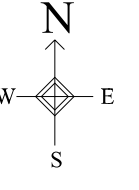
1 A "\*" following a place name indicates that the place is coextensive with a MCD. A "-" indicates that the place differs from the MCD. In both cases, the MCD name is shown only when it differs from the place name.  
 2 A "\*" following a VTD code indicates an actual voting district. Its absence indicates that the VTD is a pseudo voting district or no information is available as to its status.  
 3 A "\*" following a block number indicates that the block number is repeated elsewhere in the block.

OFF-RESERVATION TRUST LAND NAMES  
T3280 Sac and Fox/Meskwaiki

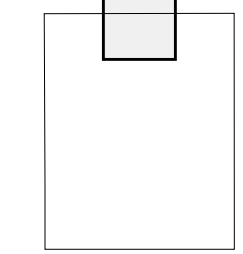


42 212408N  
92.621647W

42 212408N  
92.443616W




Sheet Location within County



Key to Adjacent Sheets

|   |   |   |
|---|---|---|
| 1 | 2 | 3 |
| 4 | 5 | 6 |

ST: Iowa (19)  
COU: Tama (171)  
SHEET 2 OF 12 PARENT SHEETS



All legal boundaries and names are as of January 1, 2000. The boundaries shown on this map are for Census Bureau statistical data collection and tabulation purposes only; their depiction and designation for statistical purposes does not constitute a determination of jurisdictional authority or rights of ownership or entitlement. U.S. DEPARTMENT OF COMMERCE Economics and Statistics Administration U.S. Census Bureau

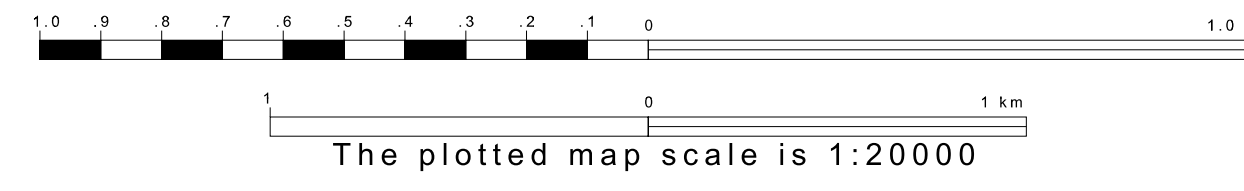
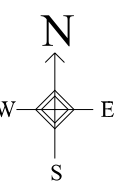
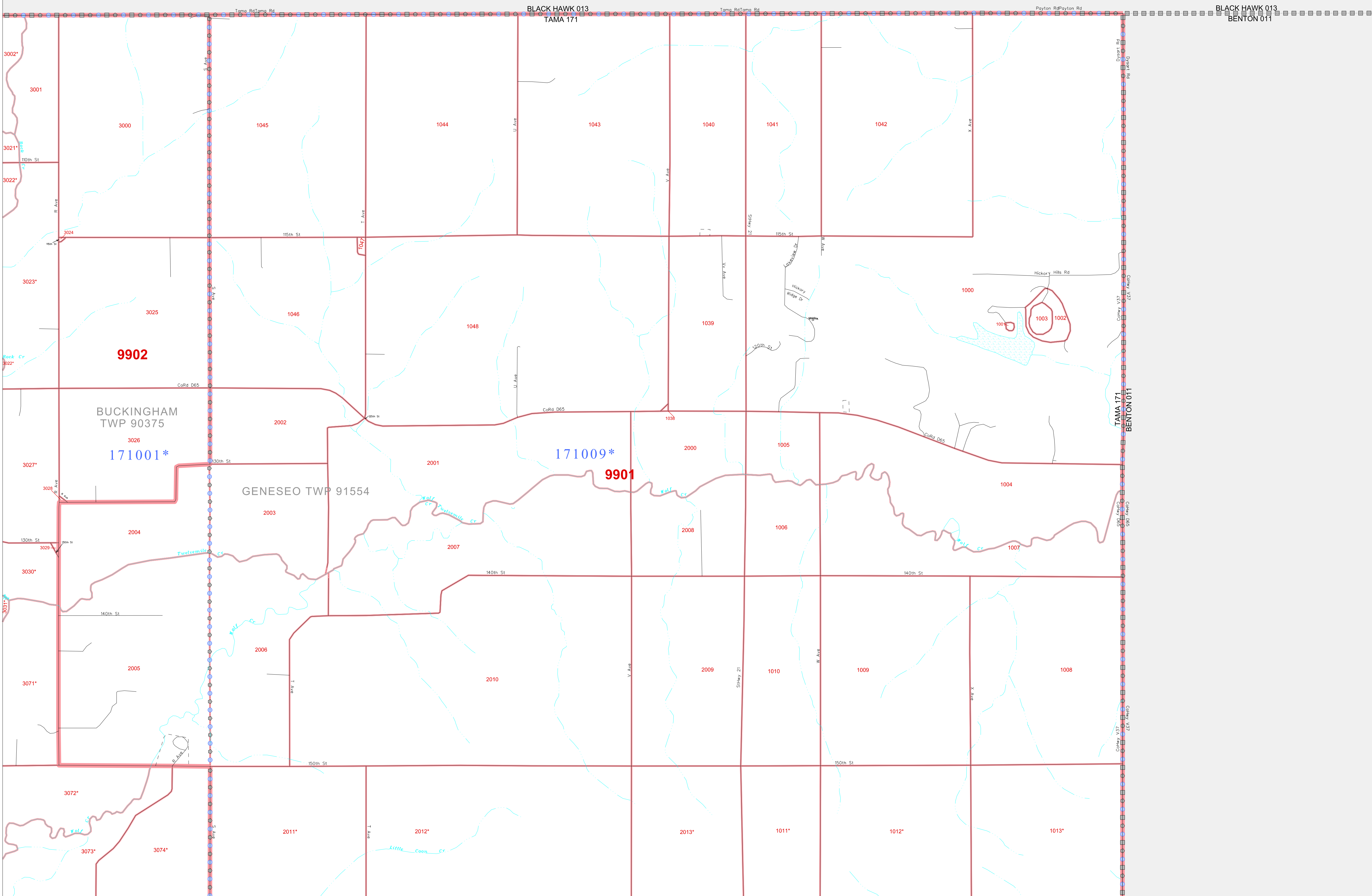
**GEOGRAPHIC AREAS LEGEND**

| SYMBOL | NAME STYLE                           |
|--------|--------------------------------------|
| *****  | INTERNATIONAL                        |
| *****  | AIR (FEDERAL)                        |
| *****  | Trust Land                           |
| ////// | STATE                                |
|        | COUNTY                               |
| ○○○○○  | MINOR CIVIL DIV <sup>1</sup>         |
| ■■■■■  | Incorporated Place <sup>1</sup>      |
| ■■■■■  | Census Designated Place <sup>1</sup> |
| .....  | Corporate Offset Boundary            |
| .....  | Voting District <sup>2</sup>         |
| .....  | Census Tract                         |
| .....  | BLOCK <sup>3</sup>                   |

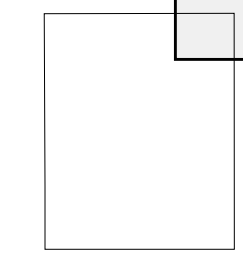
Abbreviation Reference: AIR = American Indian Reservation; Trust Land = Off-Reservation Trust Land

1 A \* \* following a place name indicates that the place is consecutive with a MCD. A \* indicates that the place differs from the place name.  
 2 A \* \* following a VTD code indicates an actual voting district. Its absence indicates that the VTD is a pseudo voting district or no information is available as to its status.  
 3 A \* \* following a block number indicates that the block number is repeated elsewhere in the block.

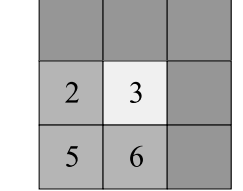
OFF-RESERVATION TRUST LAND NAMES  
T3280 Sac and Fox/Meskwaiki



Sheet Location within County



Key to Adjacent Sheets



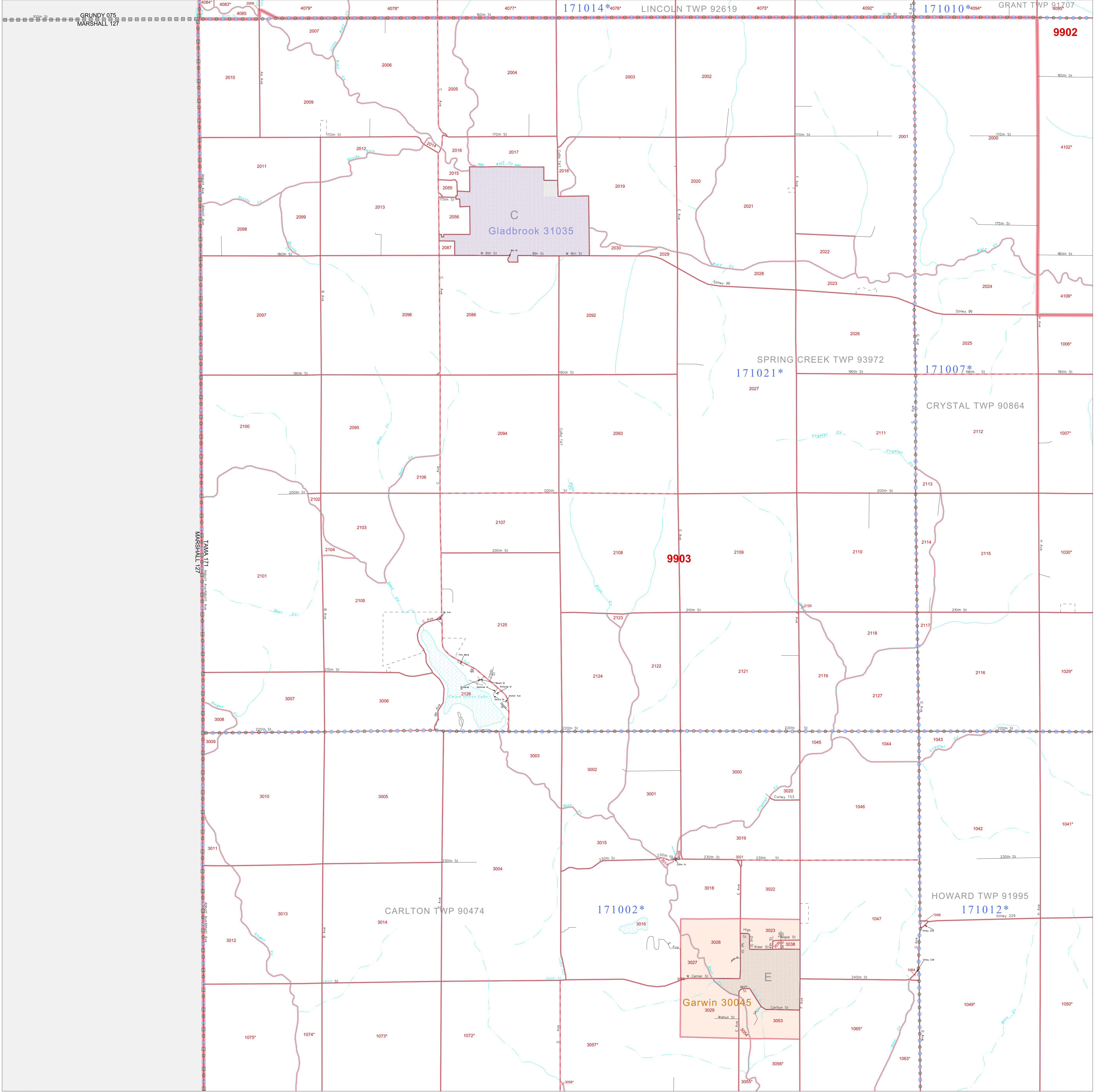
ST: Iowa (19)  
COU: Tama (171)  
SHEET 3 OF 12 PARENT SHEETS



P. L. 94-171 COUNTY BLOCK MAP (CENSUS 2000)

42 212408N  
92.799675W

42 212408N  
92.821647W



**GEOGRAPHIC AREAS LEGEND**

| SYMBOL | NAME STYLE                           |
|--------|--------------------------------------|
| *****  | INTERNATIONAL                        |
| *****  | AIR (FEDERAL)                        |
| *****  | Trust Land                           |
| *****  | STATE                                |
| *****  | COUNTY                               |
| *****  | MINOR CIVIL DIV.                     |
| *****  | Incorporated Place <sup>1</sup>      |
| *****  | Census Designated Place <sup>1</sup> |
| *****  | Corporate Offset Boundary            |
| *****  | Voting District <sup>2</sup>         |
| *****  | Census Tract                         |
| *****  | BLOCK <sup>3</sup>                   |

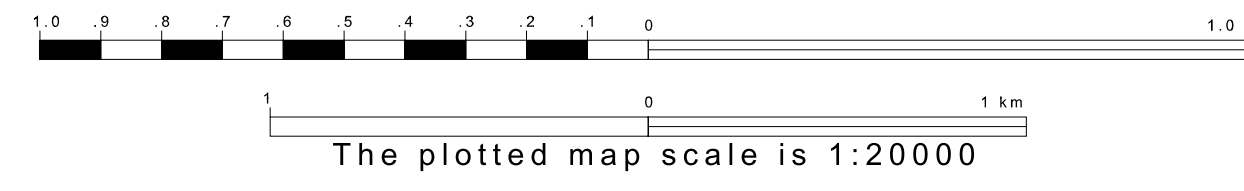
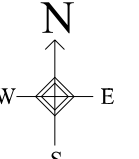
Abbreviation Reference: AIR = American Indian Reservation; Trust Land = Off-Reservation Trust Land

1 A "\*" following a place name indicates that the place is coterminous with a MCD. A "-" indicates that the place differs from the place name.  
 2 A "\*" following a VTD code indicates an actual voting district. Its absence indicates that the VTD is a pseudo voting district or no information is available as to its status.  
 3 A "\*" following a block number indicates that the block number is repeated elsewhere in the block.

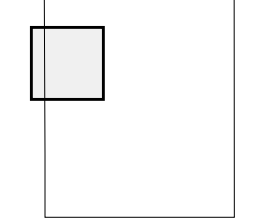
OFF-RESERVATION TRUST LAND NAMES  
T3280 Sac and Fox/Meskaki

42 079776N  
92.799675W

42 079776N  
92.821647W




Sheet Location within County



Key to Adjacent Sheets

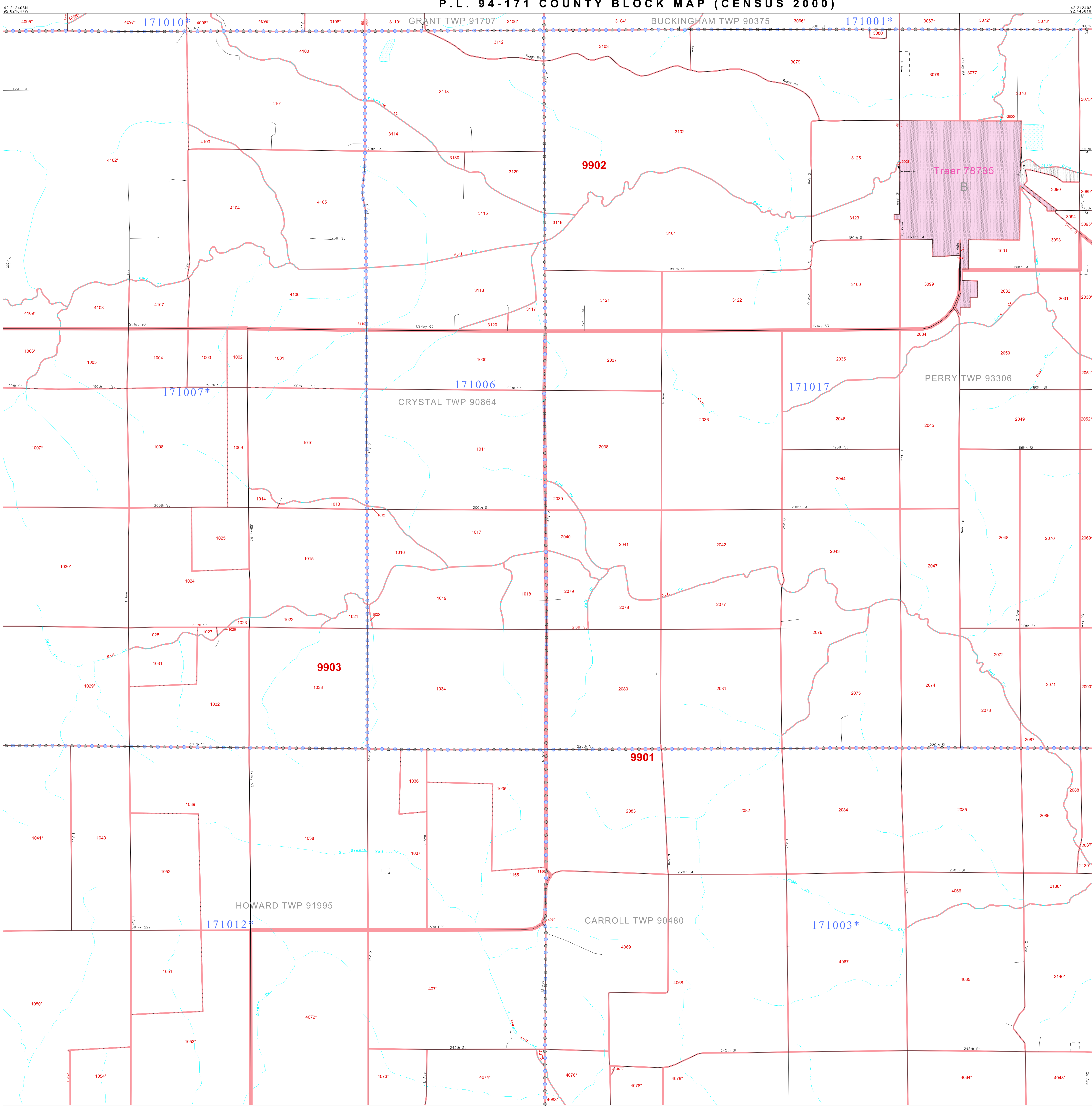
|   |   |
|---|---|
| 1 | 2 |
| 4 | 5 |
| 7 | 8 |

ST: Iowa (19)  
 COU: Tama (171)  
 SHEET 4 OF 12 PARENT SHEETS



All legal boundaries and names are as of January 1, 2000. The boundaries shown on this map are for Census Bureau statistical data collection and tabulation purposes only; their depiction and designation for statistical purposes does not constitute a determination of jurisdictional authority or rights of ownership or entitlement. U.S. DEPARTMENT OF COMMERCE Economics and Statistics Administration U.S. Census Bureau

P. L. 94-171 COUNTY BLOCK MAP (CENSUS 2000)



**GEOGRAPHIC AREAS LEGEND**

| SYMBOL | NAME STYLE                |
|--------|---------------------------|
| *****  | INTERNATIONAL             |
| *****  | AIR (FEDERAL)             |
| *****  | Trust Land                |
| *****  | STATE                     |
| *****  | COUNTY                    |
| *****  | MINOR CIVIL DIV.          |
| *****  | Incorporated Place*       |
| *****  | Census Designated Place*  |
| *****  | Corporate Offset Boundary |
| *****  | Voting District*          |
| *****  | Census Tract              |
| *****  | BLOCK*                    |

Abbreviation Reference: AIR = American Indian Reservation; Trust Land = Off-Reservation Trust Land

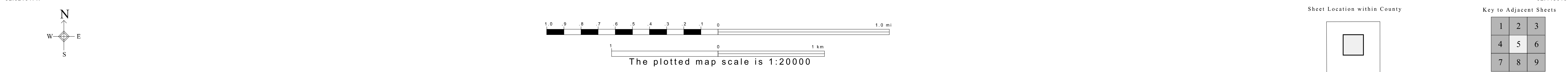
1 A \* \* following a place name indicates that the place is consecutive with a MCD. A \* \* indicates that the place is after a false MCD. In both cases, the MCD name is shown only when it differs from the place name.

2 A \* \* following a VTD code indicates an actual voting district. Its absence indicates that the VTD is a pseudo voting district or no information is available as to its status.

3 A \* \* following a block number indicates that the block number is repeated elsewhere in the block.


Inset Out Area

OFF-RESERVATION TRUST LAND NAMES  
T3280 Sac and Fox/Meskaki

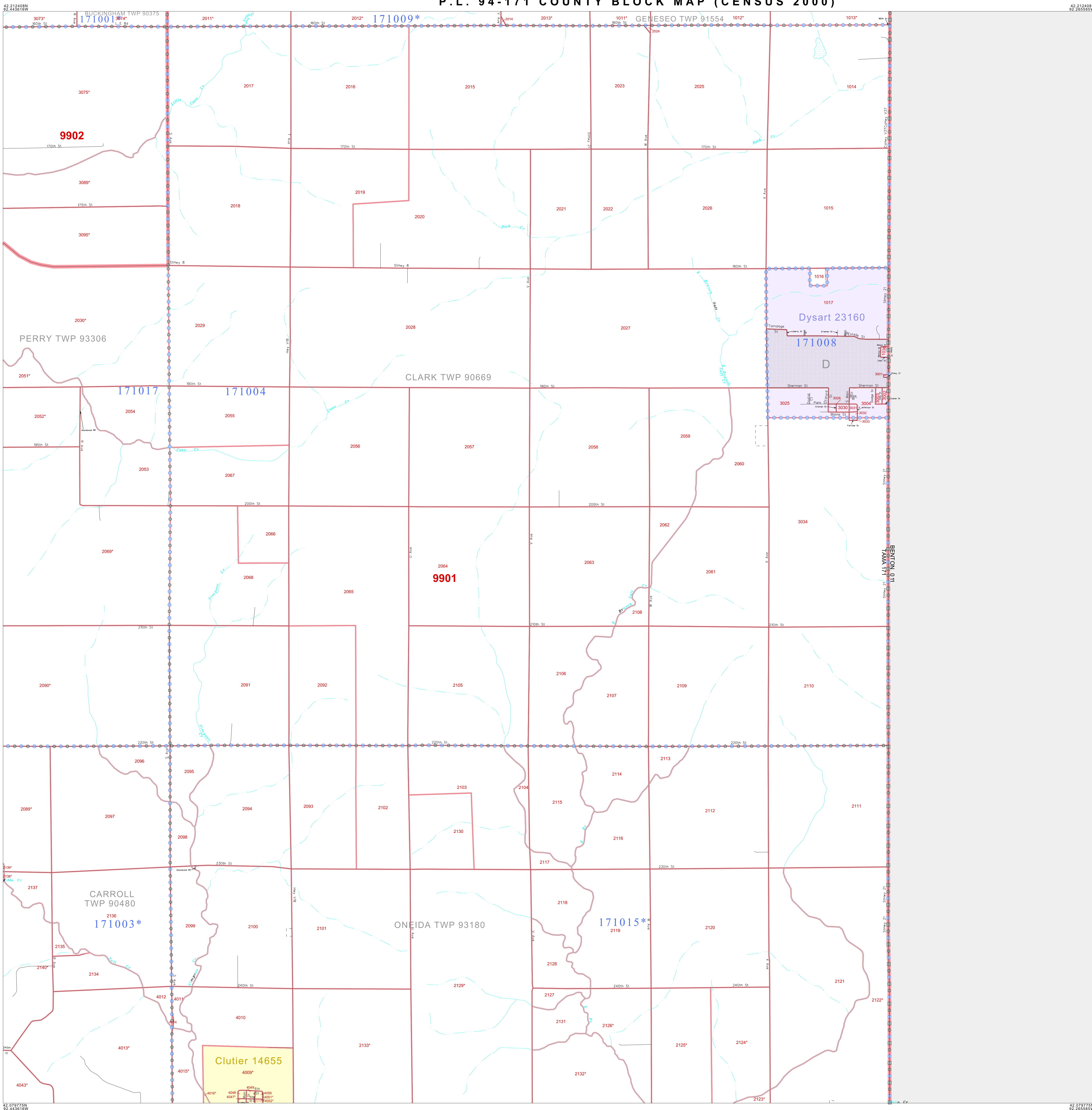


All legal boundaries and names are as of January 1, 2000. The boundaries shown on this map are for Census Bureau statistical data collection and tabulation purposes only; their depiction and designation for statistical purposes does not constitute a determination of jurisdictional authority or rights of ownership or entitlement. U.S. DEPARTMENT OF COMMERCE Economics and Statistics Administration U.S. Census Bureau

ST: Iowa (19)  
COU: Tama (171)  
SHEET 5 OF 12 PARENT SHEETS



P.L. 94-171 COUNTY BLOCK MAP (CENSUS 2000)



**GEOGRAPHIC AREAS LEGEND**

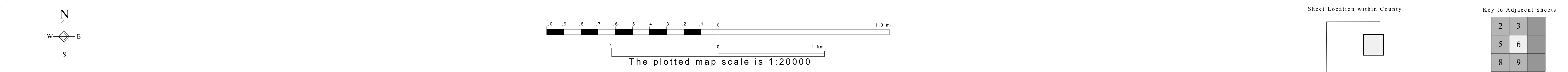
| SYMBOL  | NAME STYLE                           |
|---------|--------------------------------------|
| *****   | INTERNATIONAL                        |
| *****   | AIR (FEDERAL)                        |
| *****   | Trust Land                           |
| //////  | STATE                                |
|         | COUNTY                               |
| o-o-o-o | MINOR CIVIL DIV.                     |
| o-o-o-o | Incorporated Place <sup>1</sup>      |
| o-o-o-o | Census Designated Place <sup>1</sup> |
| o-o-o-o | Corporate Offset Boundary            |
| o-o-o-o | Voting District <sup>2</sup>         |
| o-o-o-o | Census Tract                         |
| o-o-o-o | BLOCK <sup>3</sup>                   |

Military     Inset     Out Area

Abbreviation Reference: AIR = American Indian Reservation; Trust Land = Off-Reservation Trust Land

1 A "\*" following a place name indicates that the place is coterminous with a MCD. A "-" indicates that the place differs from the MCD. In both cases, the MCD name is shown only when it differs from the place name.  
 2 A "\*" following a VTD code indicates an actual voting district. Its absence indicates that the VTD is a pseudo voting district or no information is available as to its status.  
 3 A "\*" following a block number indicates that the block number is repeated elsewhere in the block.

OFF-RESERVATION TRUST LAND NAMES  
T3280 Sac and Fox/Meskaki

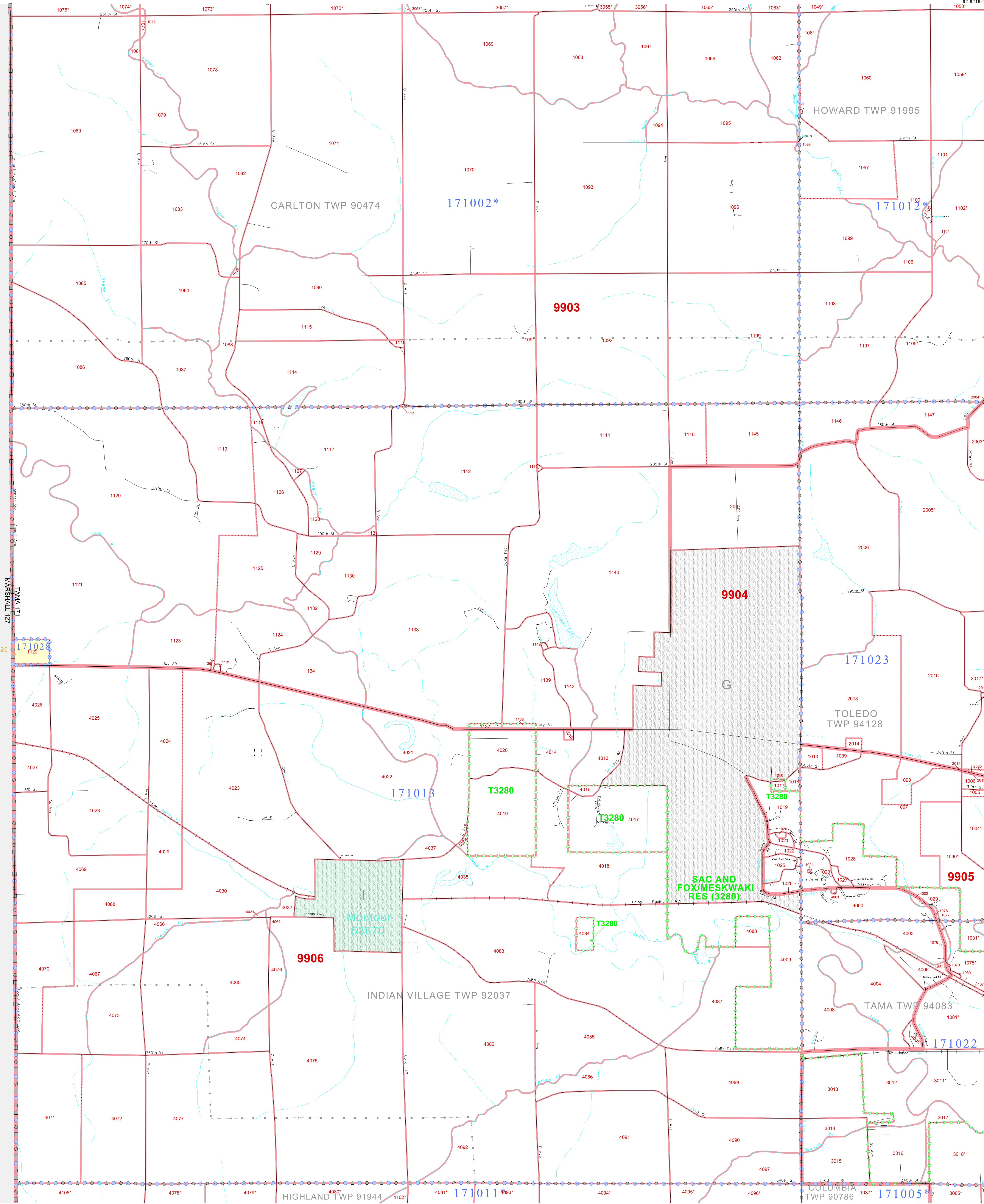




P. L. 94-171 COUNTY BLOCK MAP (CENSUS 2000)

42 079775N  
92.799673W

42 079775N  
92.821647W



**GEOGRAPHIC AREAS LEGEND**

| SYMBOL | NAME STYLE                |
|--------|---------------------------|
| *****  | INTERNATIONAL             |
| *****  | AIR (FEDERAL)             |
| *****  | Trust Land                |
| *****  | STATE                     |
| *****  | COUNTY                    |
| *****  | MINOR CIVIL DIV'          |
| *****  | Incorporated Place'       |
| *****  | Census Designated Place'  |
| *****  | Corporate Offset Boundary |
| *****  | Voting District'          |
| *****  | Census Tract              |
| *****  | BLOCK*                    |

Military     Inset     Out Area

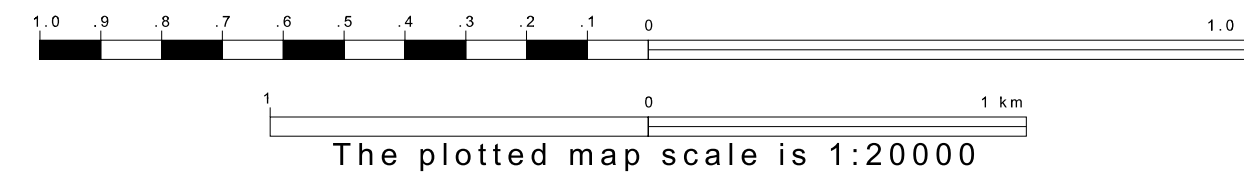
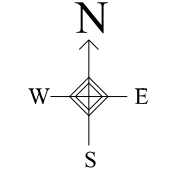
Abbreviation Reference: AIR = American Indian Reservation; Trust Land = Off-Reservation Trust Land

1 A \* \* following a place name indicates that the place is coterminous with a MCD. A \* indicates that the place differs from the place name.  
 2 A \* \* following a VTD code indicates an actual voting district. Its absence indicates that the VTD is a pseudo voting district or no information is available as to its status.  
 3 A \* \* following a block number indicates that the block number is repeated elsewhere in the block.

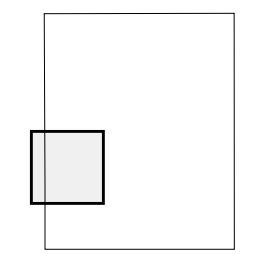
**OFF-RESERVATION TRUST LAND NAMES**  
T3280 Sac and Fox/Meskwaki

41.947142N  
92.799673W

41.947142N  
92.821647W




Sheet Location within County



Key to Adjacent Sheets

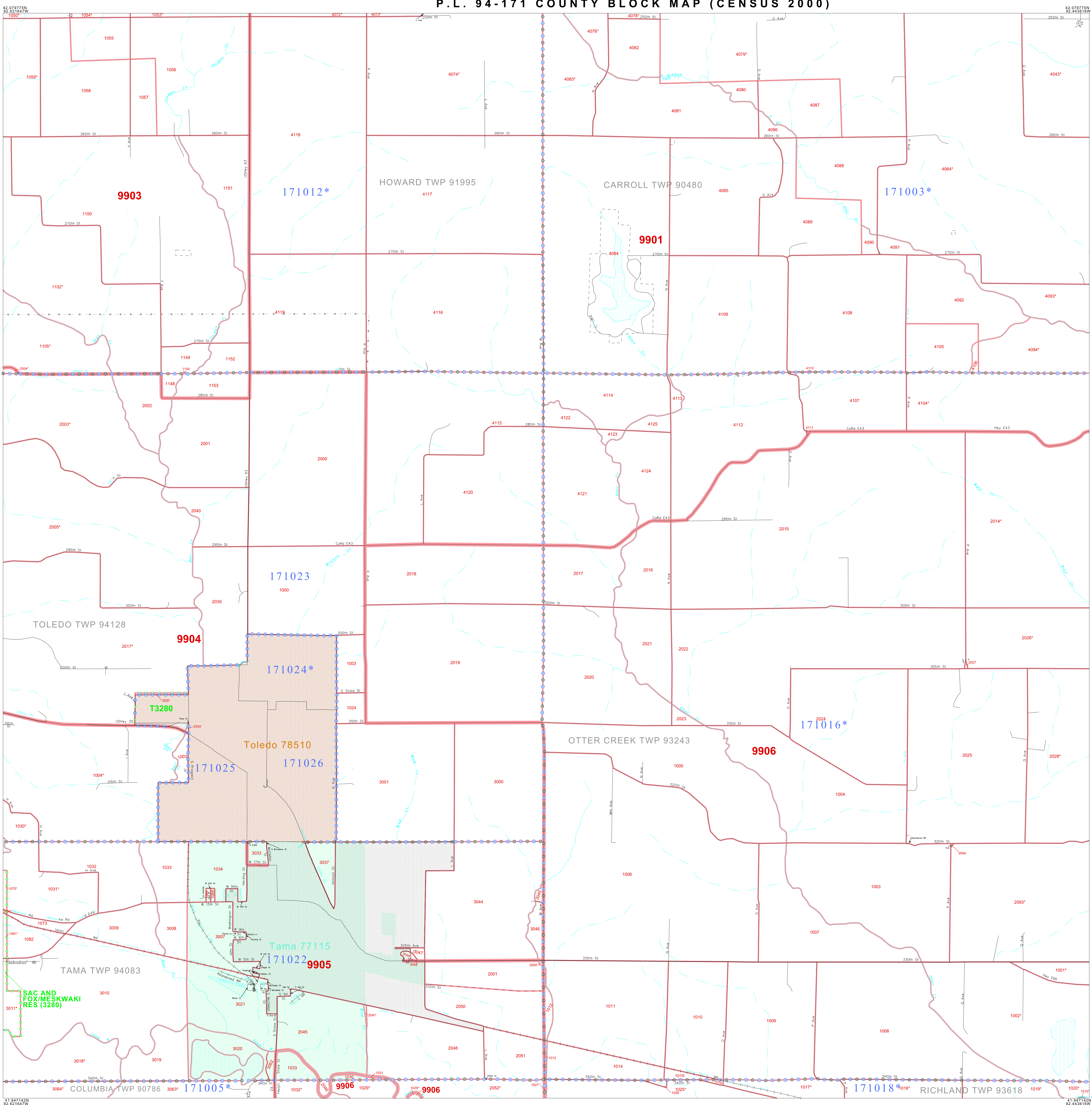
|    |    |
|----|----|
| 4  | 5  |
| 7  | 8  |
| 10 | 11 |

ST: Iowa (19)  
COU: Tama (171)  
SHEET 7 OF 12 PARENT SHEETS



All legal boundaries and names are as of January 1, 2000. The boundaries shown on this map are for Census Bureau statistical data collection and tabulation purposes only; their depiction and designation for statistical purposes does not constitute a determination of jurisdictional authority or rights of ownership or entitlement. U.S. DEPARTMENT OF COMMERCE Economics and Statistics Administration U.S. Census Bureau

P. L. 94-171 COUNTY BLOCK MAP (CENSUS 2000)



**GEOGRAPHIC AREAS LEGEND**

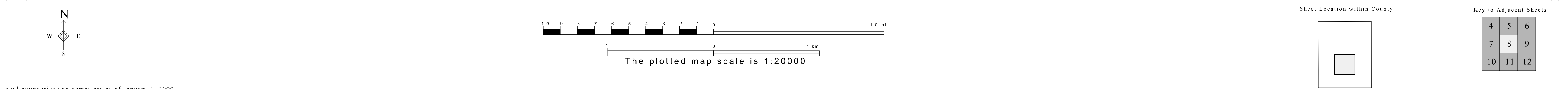
| SYMBOL | NAME STYLE                           |
|--------|--------------------------------------|
| *****  | INTERNATIONAL                        |
| *****  | AIR (FEDERAL)                        |
| *****  | Trust Land                           |
| *****  | STATE                                |
| *****  | COUNTY                               |
| *****  | MINOR CIVIL DIV.                     |
| *****  | Incorporated Place <sup>1</sup>      |
| *****  | Census Designated Place <sup>1</sup> |
| *****  | Corporate Offset Boundary            |
| *****  | Voting District <sup>2</sup>         |
| *****  | Census Tract                         |
| *****  | BLOCK <sup>3</sup>                   |

Military  Inset  Out Area

Abbreviation Reference: AIR = American Indian Reservation; Trust Land = Off-Reservation Trust Land

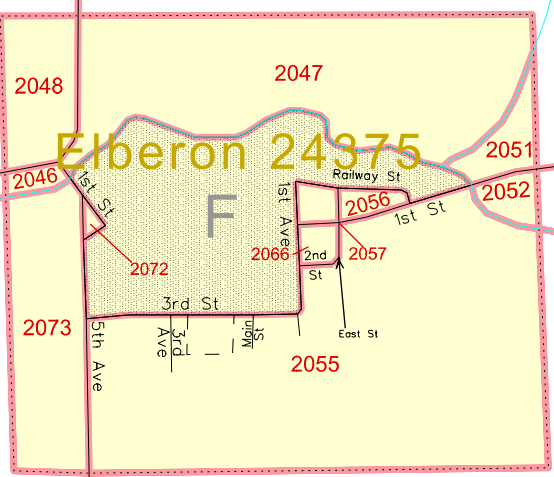
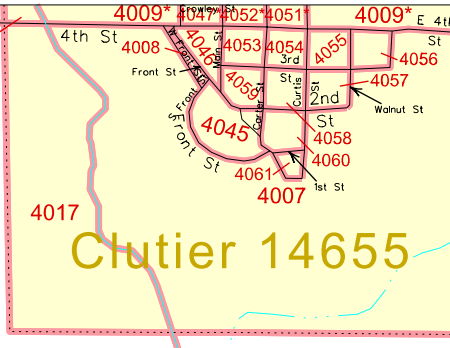
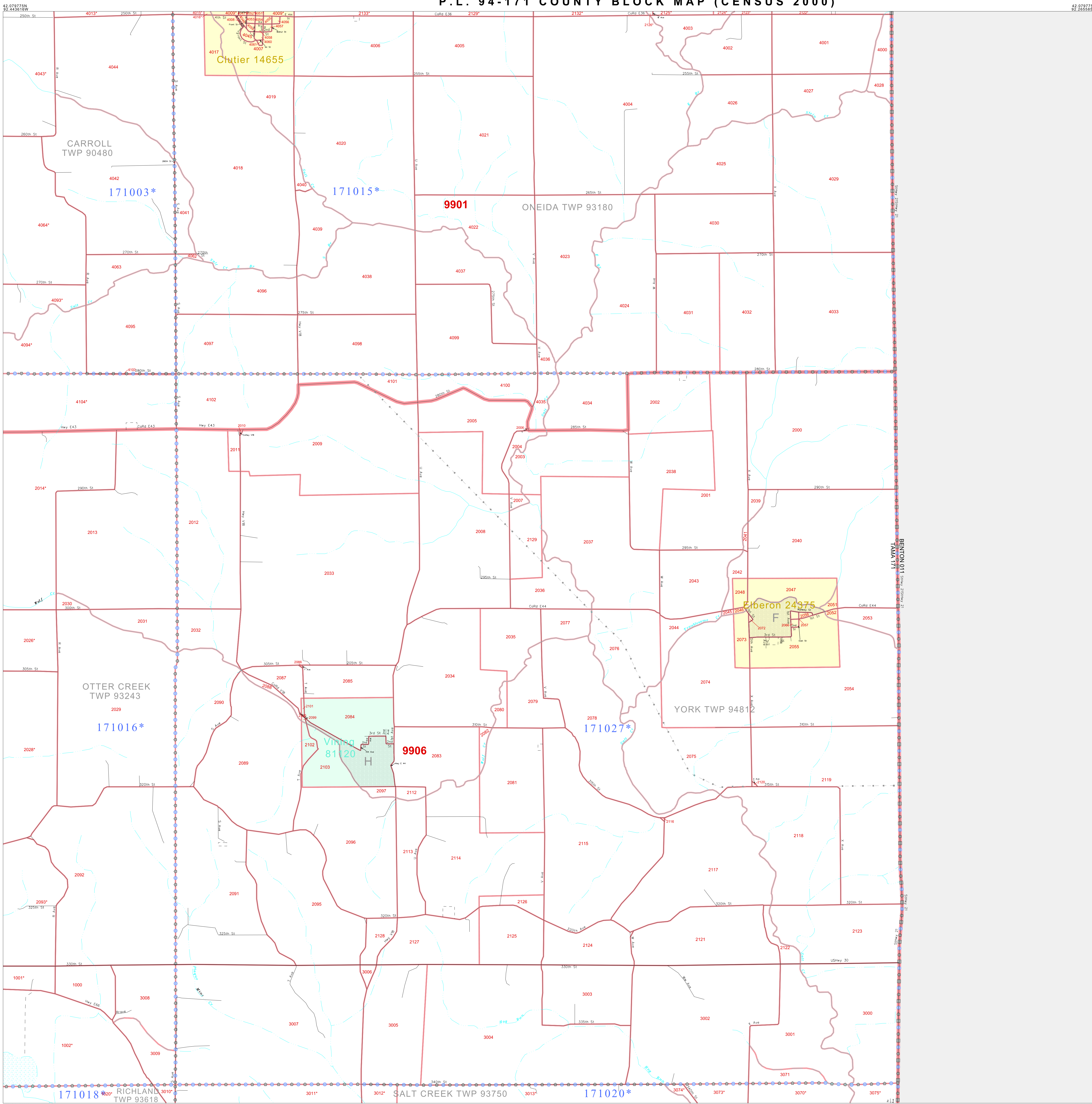
1 A "\*" following a place name indicates that the place is coterminous with a MCD. A "-" indicates that the place is also a false MCD. In both cases, the MCD name is shown only when it differs from the place name.  
 2 A "\*" following a VTD code indicates an actual voting district. Its absence indicates that the VTD is a pseudo voting district or no information is available as to its status.  
 3 A "\*" following a block number indicates that the block number is repeated elsewhere in the block.

OFF-RESERVATION TRUST LAND NAMES  
T3280 Sac and Fox/Meskwaiki



All legal boundaries and names are as of January 1, 2000. The boundaries shown on this map are for Census Bureau statistical data collection and tabulation purposes only; their depiction and designation for statistical purposes does not constitute a determination of jurisdictional authority or rights of ownership or entitlement. U.S. DEPARTMENT OF COMMERCE Economics and Statistics Administration U.S. Census Bureau

P. L. 94-171 COUNTY BLOCK MAP (CENSUS 2000)



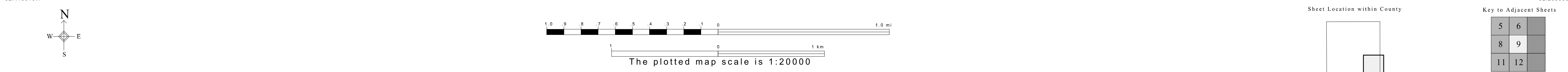
**GEOGRAPHIC AREAS LEGEND**

| SYMBOL | NAME STYLE                           |
|--------|--------------------------------------|
| *****  | INTERNATIONAL                        |
| *****  | AIR (FEDERAL)                        |
| *****  | Trust Land                           |
| *****  | STATE                                |
| *****  | COUNTY                               |
| *****  | MINOR CIVIL DIV.                     |
| *****  | Incorporated Place <sup>1</sup>      |
| *****  | Census Designated Place <sup>1</sup> |
| *****  | Corporate Offset Boundary            |
| *****  | Voting District <sup>2</sup>         |
| *****  | Census Tract                         |
| *****  | BLOCK <sup>3</sup>                   |

Abbreviation Reference: AIR = American Indian Reservation; Trust Land = Off-Reservation Trust Land

1 A "\*" following a place name indicates that the place is coterminous with a MCD. A "-" indicates that the place differs from the place name.  
 2 A "\*" following a VTD code indicates an actual voting district. Its absence indicates that the VTD is a pseudo voting district or no information is available as to its status.  
 3 A "\*" following a block number indicates that the block number is repeated elsewhere in the block.

OFF-RESERVATION TRUST LAND NAMES  
 T3280 Sac and Fox/Meskaki

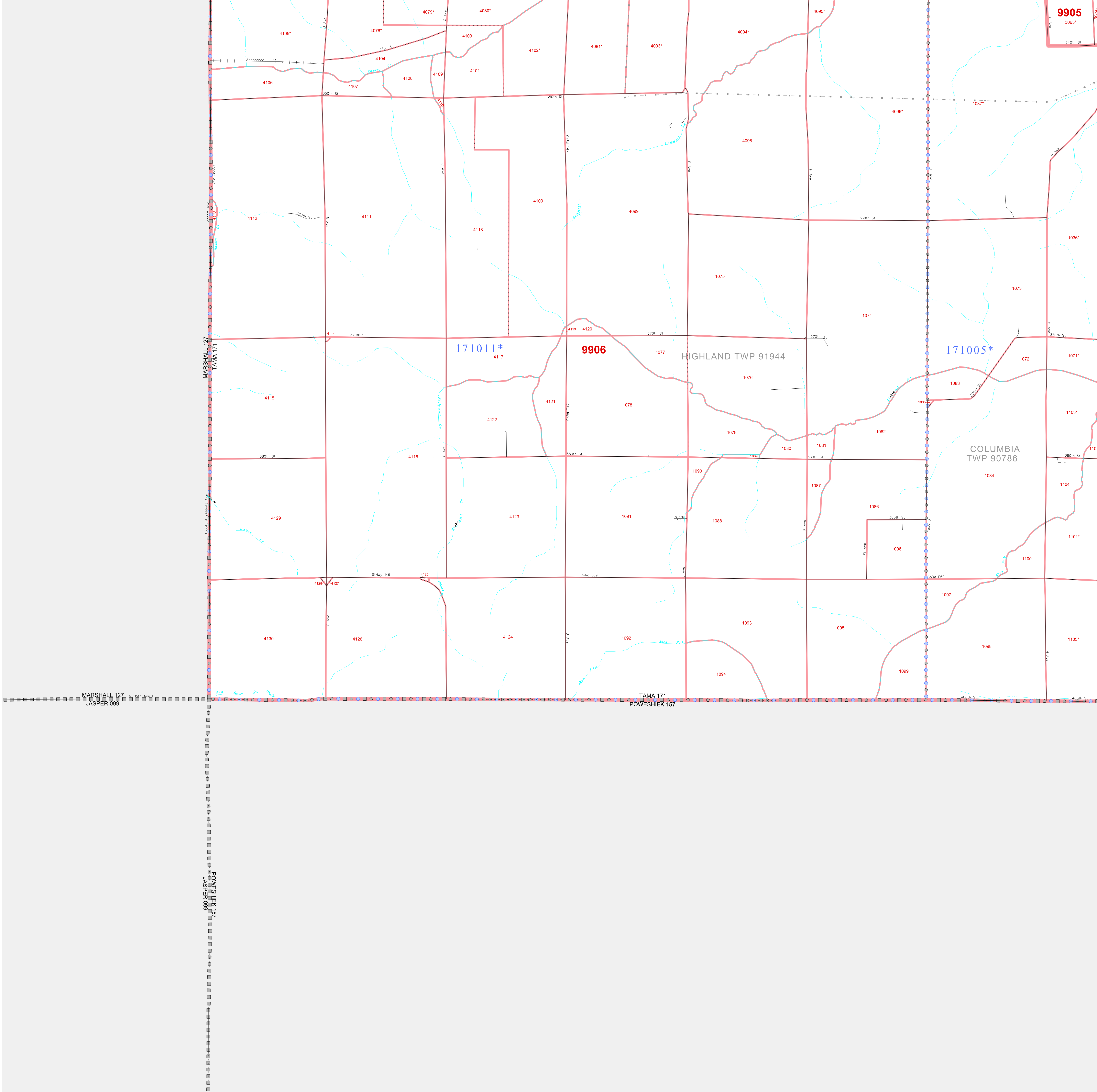


All legal boundaries and names are as of January 1, 2000. The boundaries shown on this map are for Census Bureau statistical data collection and tabulation purposes only; their depiction and designation for statistical purposes does not constitute a determination of jurisdictional authority or rights of ownership or entitlement. U.S. DEPARTMENT OF COMMERCE Economics and Statistics Administration U.S. Census Bureau

P. L. 94-171 COUNTY BLOCK MAP (CENSUS 2000)

41.947142N  
92.759679W

41.947142N  
92.621647W



**GEOGRAPHIC AREAS LEGEND**

| SYMBOL | NAME STYLE                           |
|--------|--------------------------------------|
| *****  | INTERNATIONAL                        |
| *****  | AIR (FEDERAL)                        |
| *****  | Trust Land                           |
| *****  | STATE                                |
| *****  | COUNTY                               |
| *****  | MINOR CIVIL DIV.                     |
| *****  | Incorporated Place <sup>1</sup>      |
| *****  | Census Designated Place <sup>1</sup> |
| *****  | Corporate Offset Boundary            |
| *****  | Voting District <sup>2</sup>         |
| *****  | Census Tract                         |
| *****  | BLOCK <sup>3</sup>                   |

Military  Inset  Out Area

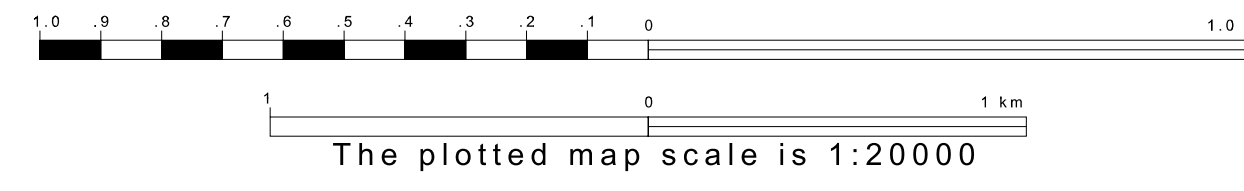
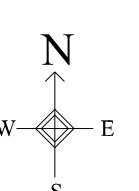
Abbreviation Reference: AIR = American Indian Reservation; Trust Land = Off-Reservation Trust Land

1 A "\*" following a place name indicates that the place is coterminous with a MCD. A "-" indicates that the place differs from the MCD. In both cases, the MCD name is shown only when it differs from the place name.  
 2 A "\*" following a VTD code indicates an actual voting district. Its absence indicates that the VTD is a pseudo voting district or no information is available as to its status.  
 3 A "\*" following a block number indicates that the block number is repeated elsewhere in the block.

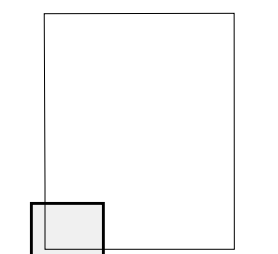
OFF-RESERVATION TRUST LAND NAMES  
T3280 Sac and Fox/Meskwaiki

41.814509N  
92.759679W

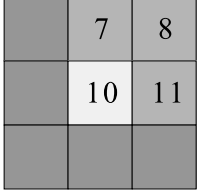
41.814509N  
92.621647W




Sheet Location within County



Key to Adjacent Sheets

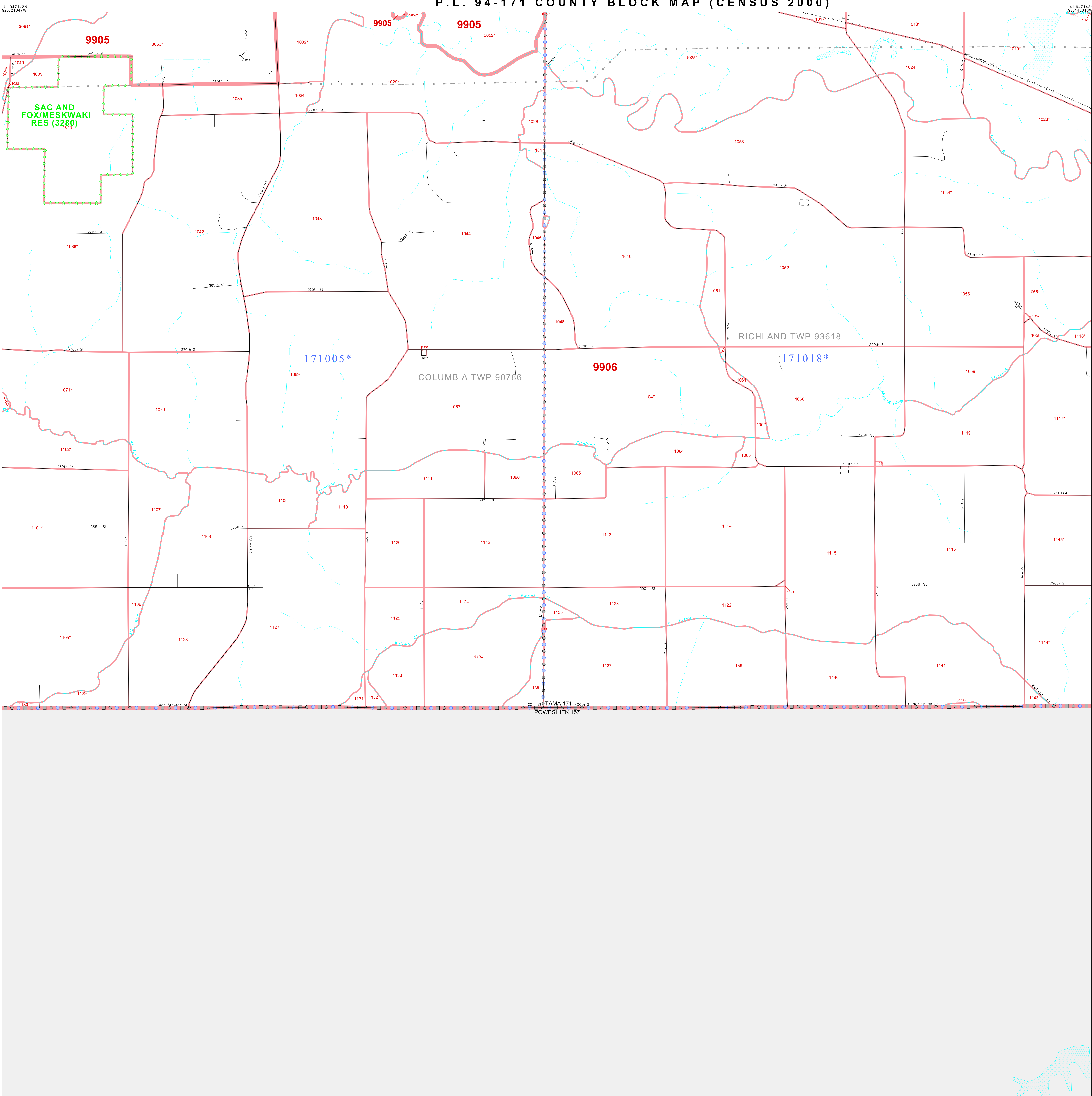


ST: Iowa (19)  
COU: Tama (171)  
SHEET 10 OF 12 PARENT SHEETS



All legal boundaries and names are as of January 1, 2000. The boundaries shown on this map are for Census Bureau statistical data collection and tabulation purposes only; their depiction and designation for statistical purposes does not constitute a determination of jurisdictional authority or rights of ownership or entitlement. U.S. DEPARTMENT OF COMMERCE Economics and Statistics Administration U.S. Census Bureau

P. L. 94-171 COUNTY BLOCK MAP (CENSUS 2000)



**GEOGRAPHIC AREAS LEGEND**

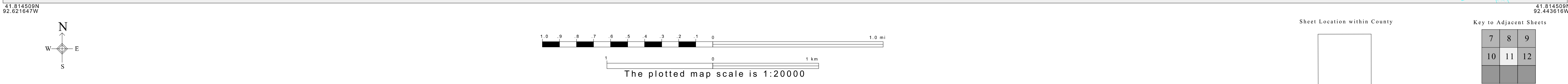
| SYMBOL | NAME STYLE                           |
|--------|--------------------------------------|
| *****  | INTERNATIONAL                        |
| *****  | AIR (FEDERAL)                        |
| *****  | Trust Land                           |
| *****  | STATE                                |
| *****  | COUNTY                               |
| *****  | MINOR CIVIL DIV.                     |
| *****  | Incorporated Place <sup>1</sup>      |
| *****  | Census Designated Place <sup>1</sup> |
| *****  | Corporate Offset Boundary            |
| *****  | Voting District <sup>2</sup>         |
| *****  | Census Tract                         |
| *****  | BLOCK <sup>3</sup>                   |

Military  Inset  Out Area

Abbreviation Reference: AIR = American Indian Reservation; Trust Land = Off-Reservation Trust Land

1 A "\*" following a place name indicates that the place is coterminous with a MCD. A "-" indicates that the place differs from the place name.  
 2 A "\*" following a VTD code indicates an actual voting district. Its absence indicates that the VTD is a pseudo voting district or no information is available as to its status.  
 3 A "\*" following a block number indicates that the block number is repeated elsewhere in the block.

OFF-RESERVATION TRUST LAND NAMES  
 T3280 Sac and Fox/Meskwaki

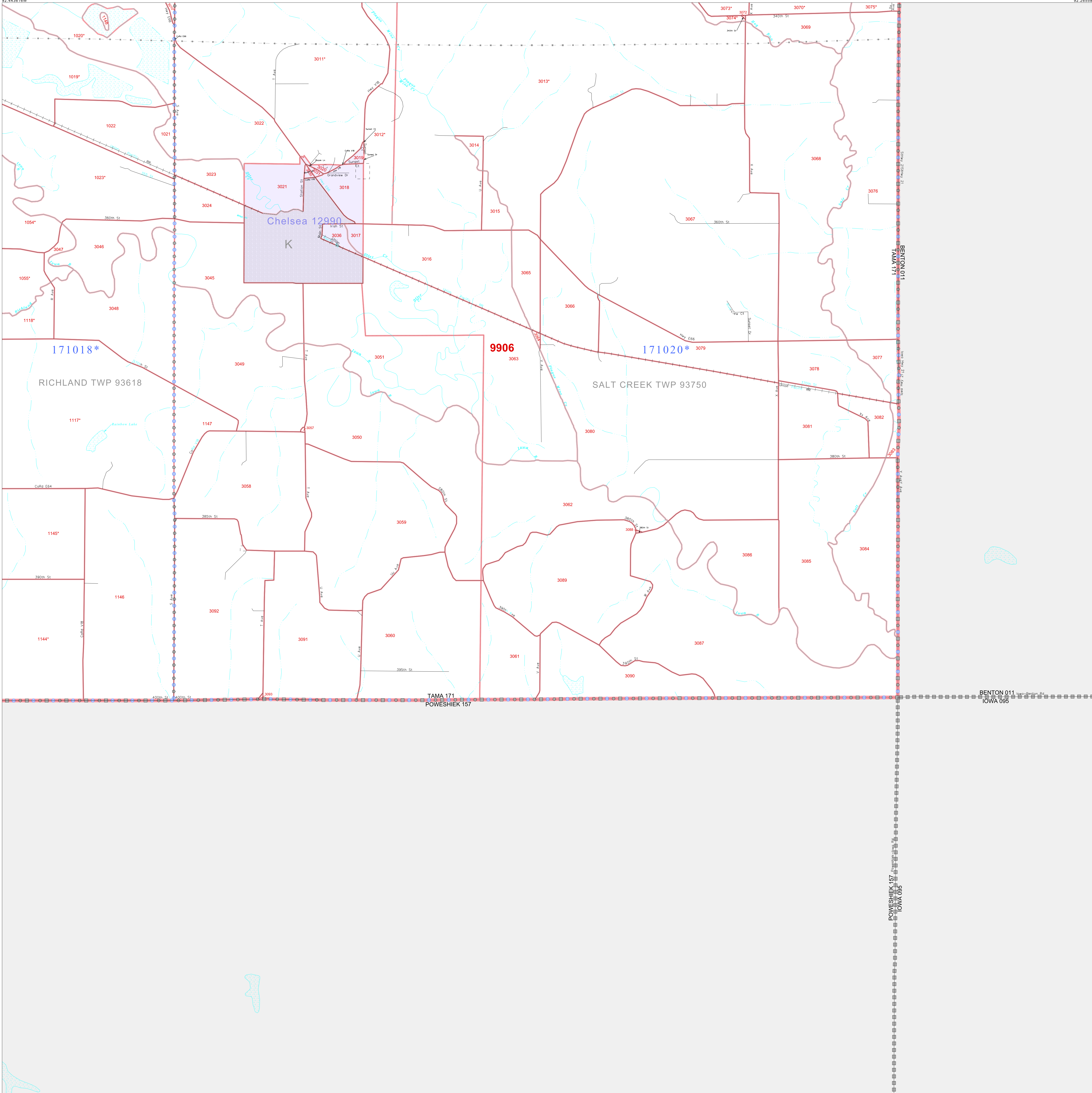


All legal boundaries and names are as of January 1, 2000. The boundaries shown on this map are for Census Bureau statistical data collection and tabulation purposes only; their depiction and designation for statistical purposes does not constitute a determination of jurisdictional authority or rights of ownership or entitlement. U.S. DEPARTMENT OF COMMERCE Economics and Statistics Administration U.S. Census Bureau

P. L. 94-171 COUNTY BLOCK MAP (CENSUS 2000)

41 947142N  
92 443616W

41 947142N  
92 285869W



**GEOGRAPHIC AREAS LEGEND**

| SYMBOL | NAME STYLE                           |
|--------|--------------------------------------|
| *****  | INTERNATIONAL                        |
| *****  | AIR (FEDERAL)                        |
| *****  | Trust Land                           |
| *****  | STATE                                |
| *****  | COUNTY                               |
| *****  | MINOR CIVIL DIV.                     |
| *****  | Incorporated Place <sup>1</sup>      |
| *****  | Census Designated Place <sup>1</sup> |
| *****  | Corporate Offset Boundary            |
| *****  | Voting District <sup>2</sup>         |
| *****  | Census Tract                         |
| *****  | BLOCK <sup>3</sup>                   |

Military  Inset  Out Area

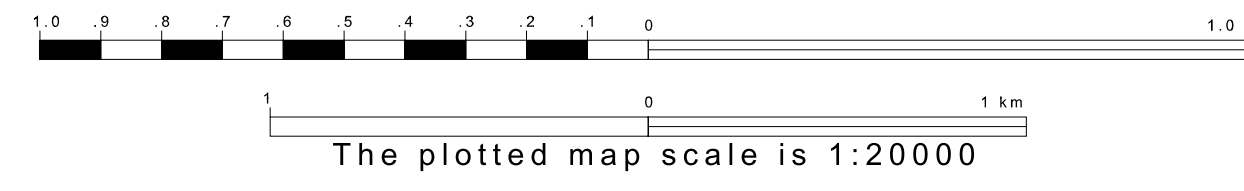
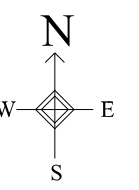
Abbreviation Reference: AIR = American Indian Reservation; Trust Land = Off-Reservation Trust Land

1 A "\*" following a place name indicates that the place is coterminous with a MCD. A "-" indicates that the place differs from the MCD. In both cases, the MCD name is shown only when it differs from the place name.  
 2 A "\*" following a VTD code indicates an actual voting district. Its absence indicates that the VTD is a pseudo voting district or no information is available as to its status.  
 3 A "\*" following a block number indicates that the block number is repeated elsewhere in the block.

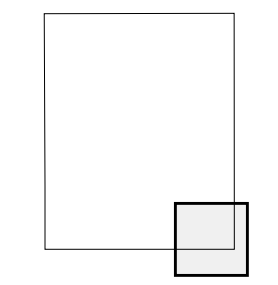
OFF-RESERVATION TRUST LAND NAMES  
T3280 Sac and Fox/Meskaki

41 814559N  
92 443616W

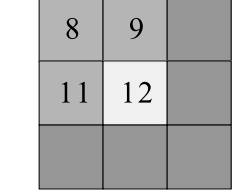
41 814559N  
92 285869W




Sheet Location within County



Key to Adjacent Sheets



ST: Iowa (19)  
COU: Tama (171)  
SHEET 12 OF 12 PARENT SHEETS



All legal boundaries and names are as of January 1, 2000. The boundaries shown on this map are for Census Bureau statistical data collection and tabulation purposes only; their depiction and designation for statistical purposes does not constitute a determination of jurisdictional authority or rights of ownership or entitlement. U.S. DEPARTMENT OF COMMERCE Economics and Statistics Administration U.S. Census Bureau

P. L. 94-171 COUNTY BLOCK MAP (CENSUS 2000)

**GEOGRAPHIC AREAS LEGEND**

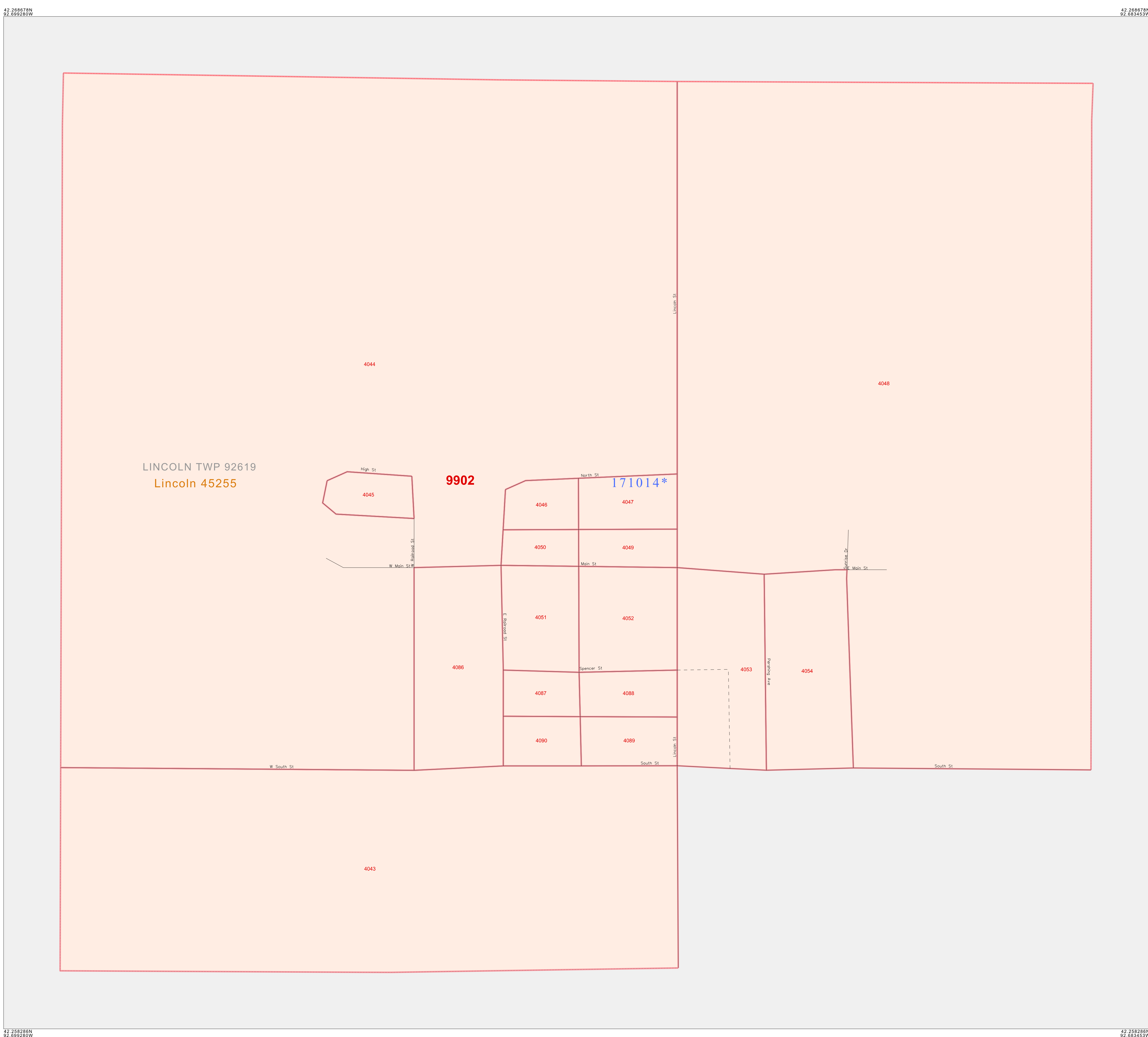
| SYMBOL  | NAME STYLE                           |
|---------|--------------------------------------|
| *****   | INTERNATIONAL                        |
| *****   | AIR (FEDERAL)                        |
| *****   | Trust Land                           |
| //////  | STATE                                |
|         | COUNTY                               |
| o-o-o-o | MINOR CIVIL DIV. <sup>1</sup>        |
| ■       | Incorporated Place <sup>1</sup>      |
| ■       | Census Designated Place <sup>1</sup> |
| .....   | Corporate Offset Boundary            |
| o-o-o-o | Voting District <sup>2</sup>         |
| —       | Census Tract                         |
| —       | BLOCK <sup>3</sup>                   |

Military     Inset     Out Area

Abbreviation Reference: AIR = American Indian Reservation; Trust Land = Off-Reservation Trust Land

1 A "\*" following a place name indicates that the place is coterminous with a MCD. A "-" indicates that the place differs from the MCD. In both cases, the MCD name is shown only when it differs from the place name.  
 2 A "\*" following a VTD code indicates an actual voting district. Its absence indicates that the VTD is a pseudo voting district or no information is available as to its status.  
 3 A "\*" following a block number indicates that the block number is repeated elsewhere in the block.

OFF-RESERVATION TRUST LAND NAMES  
T3280 Sac and Fox/Meskwaiki



42 268678N 92 092260W

42 268678N 92 092260W

42 268285N 92 088453W

42 268285N 92 088453W

Sheet Location within County

Key to Adjacent Sheets

ST: Iowa (19)  
COU: Tama (171)  
INSET SHEET A01

The plotted map scale is 1:2000

All legal boundaries and names are as of January 1, 2000. The boundaries shown on this map are for Census Bureau statistical data collection and tabulation purposes only; their depiction and designation for statistical purposes does not constitute a determination of jurisdictional authority or rights of ownership or entitlement. U.S. DEPARTMENT OF COMMERCE Economics and Statistics Administration U.S. Census Bureau







P. L. 94-171 COUNTY BLOCK MAP (CENSUS 2000)

**GEOGRAPHIC AREAS LEGEND**

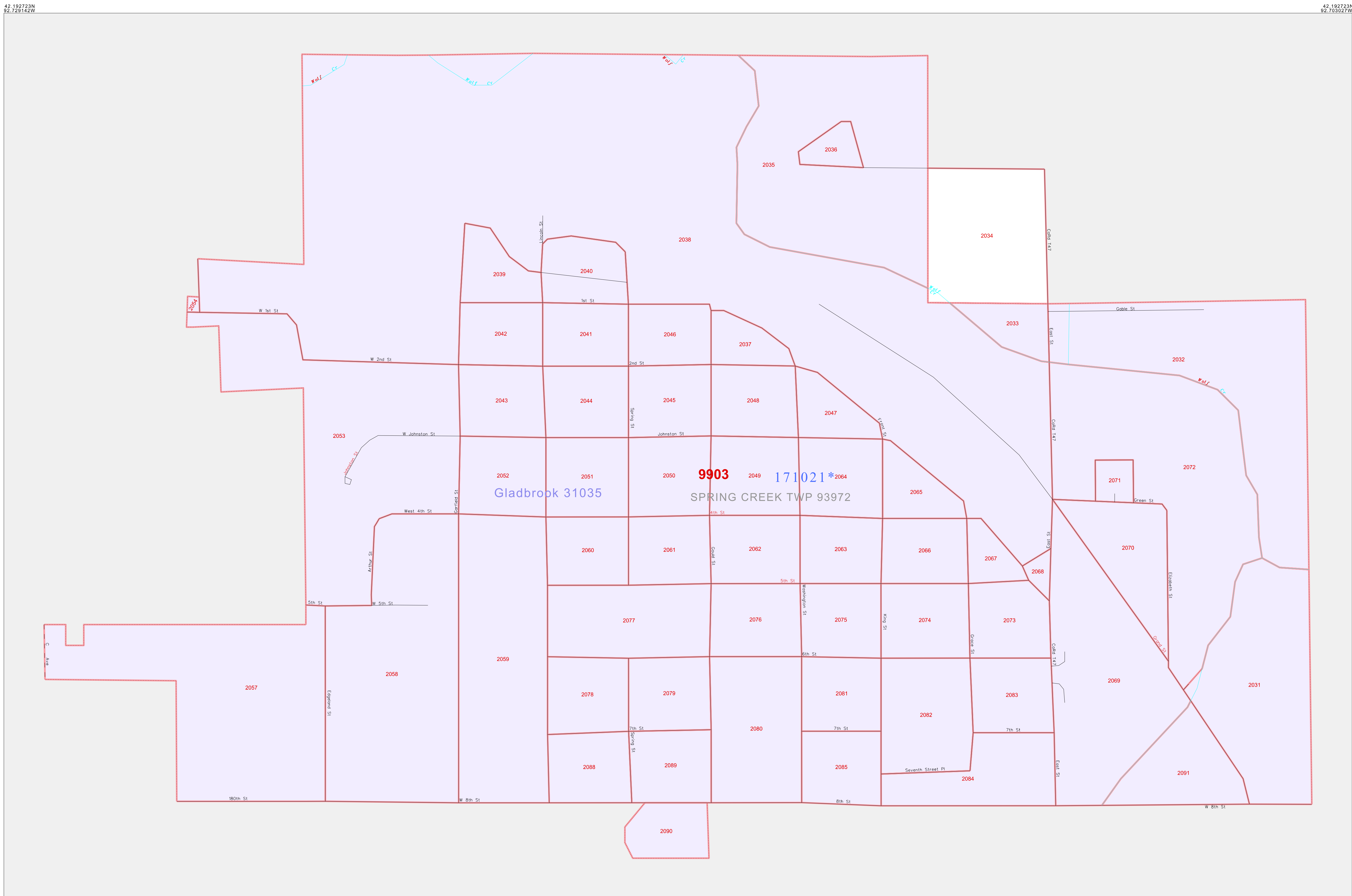
| SYMBOL    | NAME STYLE                           |
|-----------|--------------------------------------|
| *****     | INTERNATIONAL                        |
| *****     | AIR (FEDERAL)                        |
| *****     | Trust Land                           |
| ///////   | STATE                                |
|           | COUNTY                               |
| o-o-o-o-o | MINOR CIVIL DIV <sup>1</sup>         |
| ■ ■ ■ ■ ■ | Incorporated Place <sup>1</sup>      |
| ■ ■ ■ ■ ■ | Census Designated Place <sup>1</sup> |
| .....     | Corporate Offset Boundary            |
| .....     | Voting District <sup>2</sup>         |
| .....     | Census Tract                         |
| .....     | BLOCK <sup>3</sup>                   |

Military     Inset     Out Area

Abbreviation Reference: AIR = American Indian Reservation; Trust Land = Off-Reservation Trust Land

1 A "\*" following a place name indicates that the place is consecutive with a MCD. A "-" indicates that the place differs from the place name.  
 2 A "\*" following a VTD code indicates an actual voting district. Its absence indicates that the VTD is a pseudo voting district or no information is available as to its status.  
 3 A "\*" following a block number indicates that the block number is repeated elsewhere in the block.

OFF-RESERVATION TRUST LAND NAMES  
T3280 Sac and Fox/Meskwaiki



42 179967N 92 129142W

42 179967N 92 129142W

42 179967N 92 129142W

42 179967N 92 129142W

Sheet Location within County     Key to Adjacent Sheets

The plotted map scale is 1:3000

ST: Iowa (19)  
 COU: Tama (171)  
 INSET SHEET C01

P. L. 94-171 COUNTY BLOCK MAP (CENSUS 2000)

**GEOGRAPHIC AREAS LEGEND**

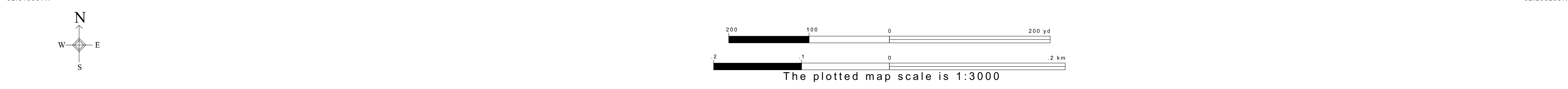
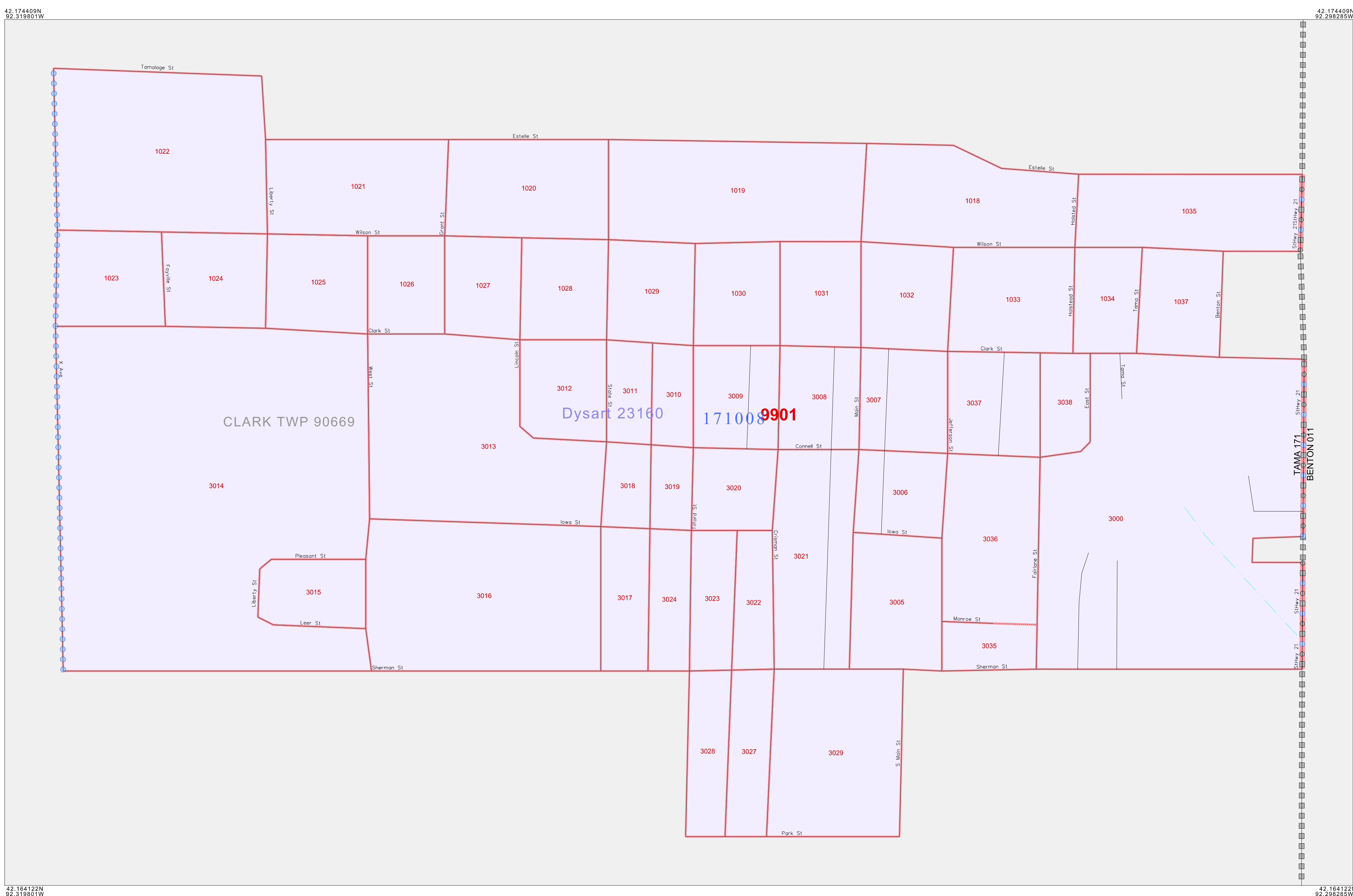
| SYMBOL  | NAME STYLE                           |
|---------|--------------------------------------|
| *****   | INTERNATIONAL                        |
| *****   | AIR (FEDERAL)                        |
| *****   | Trust Land                           |
| /////// | STATE                                |
|         | COUNTY                               |
| ○○○○○   | MINOR CIVIL DIV.                     |
| ■■■■■   | Incorporated Place <sup>1</sup>      |
| ■■■■■   | Census Designated Place <sup>1</sup> |
| .....   | Corporate Offset Boundary            |
| ●●●●●   | Voting District <sup>2</sup>         |
| ————    | Census Tract                         |
| ————    | BLOCK <sup>3</sup>                   |

Military  Inset  Out Area

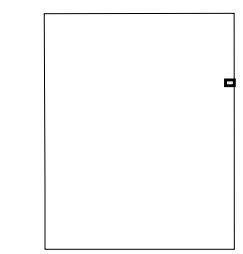
Abbreviation Reference: AIR = American Indian Reservation; Trust Land = Off-Reservation Trust Land

1 A "\*" following a place name indicates that the place is coterminous with a MCD. A "-" indicates that the place differs from the MCD. In both cases, the MCD name is shown only when it differs from the place name.  
 2 A "\*" following a VTD code indicates an actual voting district. Its absence indicates that the VTD is a pseudo voting district or no information is available as to its status.  
 3 A "\*" following a block number indicates that the block number is repeated elsewhere in the block.

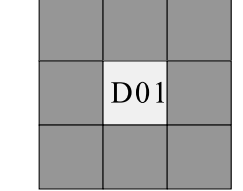
OFF-RESERVATION TRUST LAND NAMES  
T3280 Sac and Fox/Meskwaiki



Sheet Location within County



Key to Adjacent Sheets



ST: Iowa (19)  
COU: Tama (171)  
INSET SHEET D01



All legal boundaries and names are as of January 1, 2000. The boundaries shown on this map are for Census Bureau statistical data collection and tabulation purposes only; their depiction and designation for statistical purposes does not constitute a determination of jurisdictional authority or rights of ownership or entitlement. U.S. DEPARTMENT OF COMMERCE Economics and Statistics Administration U.S. Census Bureau

P. L. 94-171 COUNTY BLOCK MAP (CENSUS 2000)

**GEOGRAPHIC AREAS LEGEND**

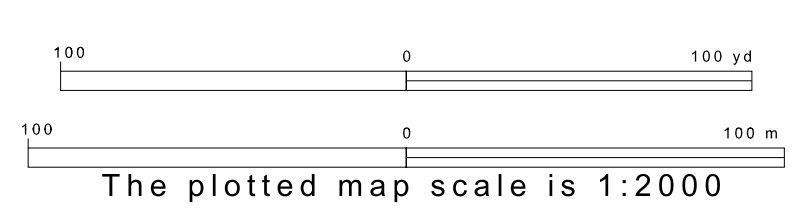
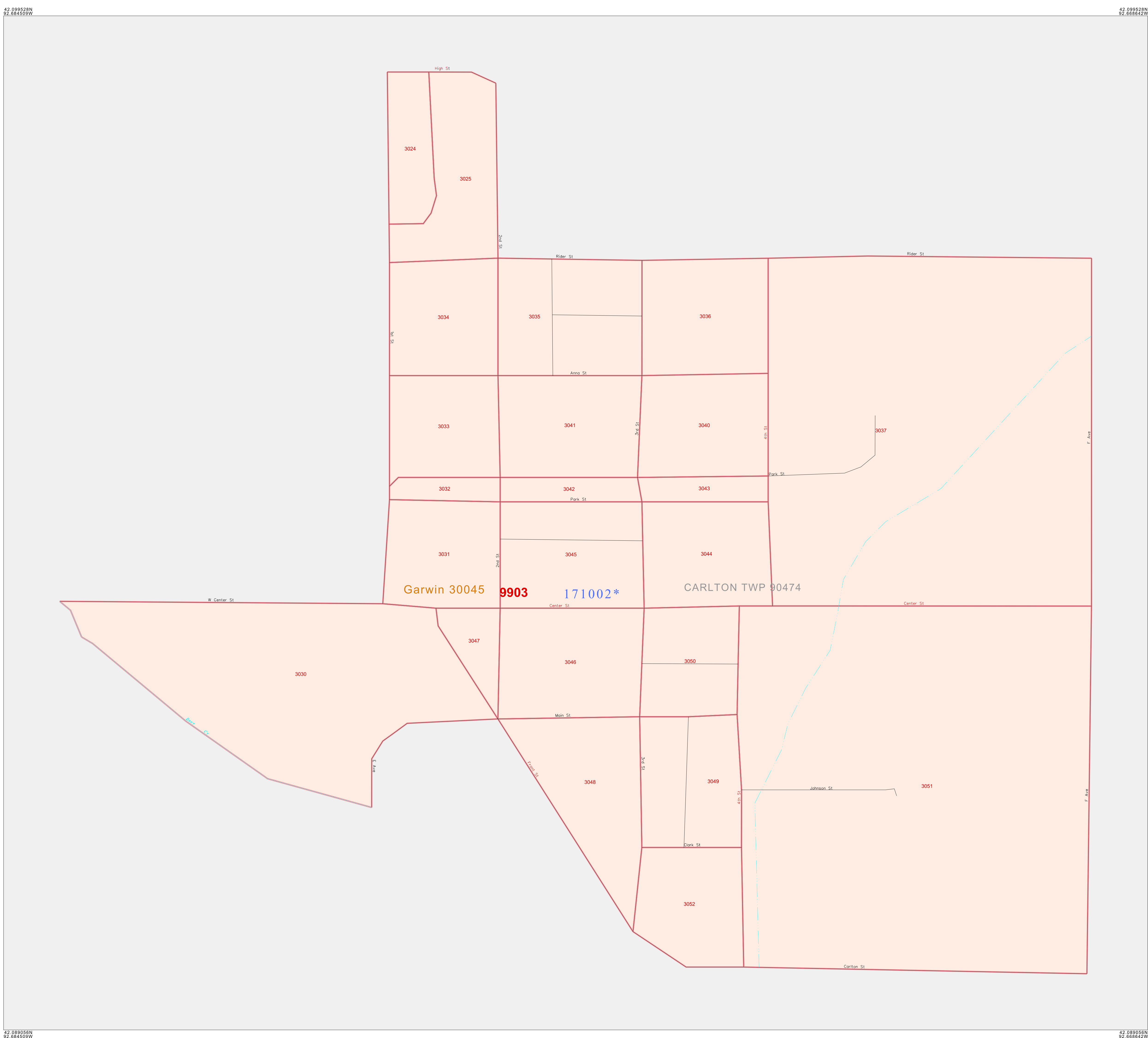
| SYMBOL  | NAME STYLE                           |
|---------|--------------------------------------|
| *****   | INTERNATIONAL                        |
| *****   | AIR (FEDERAL)                        |
| *****   | Trust Land                           |
| /////// | STATE                                |
|         | COUNTY                               |
| ○○○○○   | MINOR CIVIL DIV. <sup>1</sup>        |
| ■■■■■   | Incorporated Place <sup>1</sup>      |
| ■■■■■   | Census Designated Place <sup>1</sup> |
| .....   | Corporate Offset Boundary            |
| ●●●●●   | Voting District <sup>2</sup>         |
| ————    | Census Tract                         |
| ————    | BLOCK <sup>3</sup>                   |

Military     Inset     Out Area

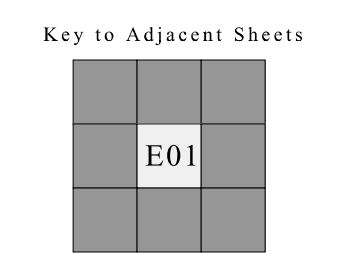
Abbreviation Reference: AIR = American Indian Reservation; Trust Land = Off-Reservation Trust Land

1 A "\*" following a place name indicates that the place is coextensive with a MCD. A "-" indicates that the place differs from the MCD. In both cases, the MCD name is shown only when it differs from the place name.  
 2 A "\*" following a VTD code indicates an actual voting district. Its absence indicates that the VTD is a pseudo voting district or no information is available as to its status.  
 3 A "\*" following a block number indicates that the block number is repeated elsewhere in the block.

OFF-RESERVATION TRUST LAND NAMES  
T3280 Sac and Fox/Meskwaki



Sheet Location within County



ST: Iowa (19)  
COU: Tama (171)  
INSET SHEET E01



All legal boundaries and names are as of January 1, 2000. The boundaries shown on this map are for Census Bureau statistical data collection and tabulation purposes only; their depiction and designation for statistical purposes does not constitute a determination of jurisdictional authority or rights of ownership or entitlement. U.S. DEPARTMENT OF COMMERCE Economics and Statistics Administration U.S. Census Bureau

P. L. 94-171 COUNTY BLOCK MAP (CENSUS 2000)

**GEOGRAPHIC AREAS LEGEND**

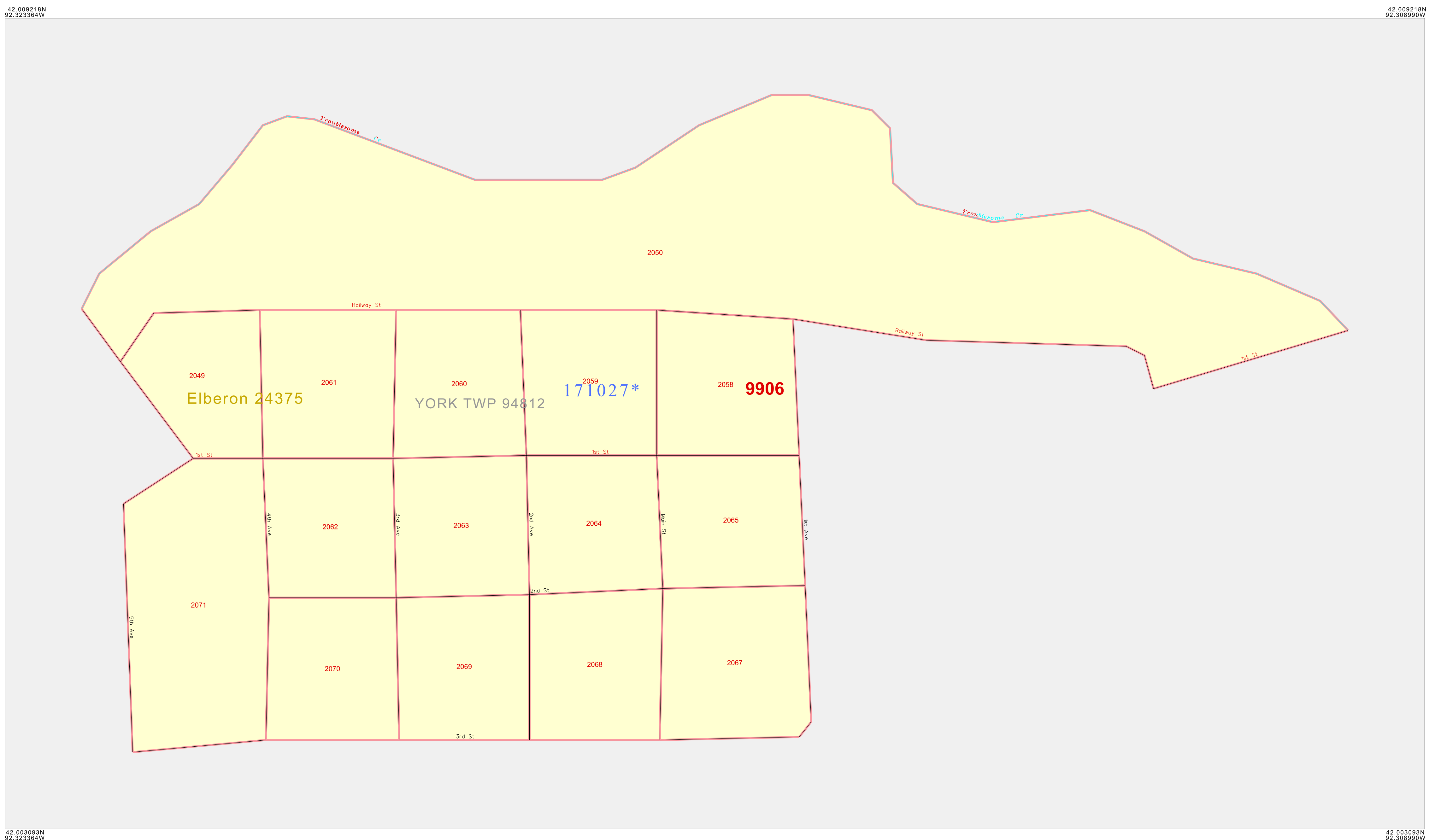
| SYMBOL | NAME STYLE                           |
|--------|--------------------------------------|
| *****  | INTERNATIONAL                        |
| *****  | AIR (FEDERAL)                        |
| *****  | Trust Land                           |
| ////// | STATE                                |
|        | COUNTY                               |
| ○○○○○  | MINOR CIVIL DIV. <sup>1</sup>        |
| ■■■■■  | Incorporated Place <sup>1</sup>      |
| ■■■■■  | Census Designated Place <sup>1</sup> |
| .....  | Corporate Offset Boundary            |
| ●●●●●  | Voting District <sup>2</sup>         |
| ————   | Census Tract                         |
| ————   | BLOCK <sup>3</sup>                   |

Military     Inset     Out Area

Abbreviation Reference: AIR = American Indian Reservation; Trust Land = Off-Reservation Trust Land

1 A "\*" following a place name indicates that the place is coterminous with a MCD. A "-" indicates that the place differs from the place name.  
 2 A "\*" following a VTD code indicates an actual voting district. Its absence indicates that the VTD is a pseudo voting district or no information is available as to its status.  
 3 A "\*" following a block number indicates that the block number is repeated elsewhere in the block.

OFF-RESERVATION TRUST LAND NAMES  
T3280 Sac and Fox/Meskwaki



42 003093N 92.323384W      42 009218N 92.308990W

42 003093N 92.323384W      42 003093N 92.308990W

North     East     South     West

100 0 100 yd  
 100 0 100 m  
 The plotted map scale is 1:2000

Sheet Location within County      Key to Adjacent Sheets

ST: Iowa (19)  
 COU: Tama (171)  
 INSET SHEET F01

All legal boundaries and names are as of January 1, 2000. The boundaries shown on this map are for Census Bureau statistical data collection and tabulation purposes only; their depiction and designation for statistical purposes does not constitute a determination of jurisdictional authority or rights of ownership or entitlement. U.S. DEPARTMENT OF COMMERCE Economics and Statistics Administration U.S. Census Bureau

P. L. 94-171 COUNTY BLOCK MAP (CENSUS 2000)

**GEOGRAPHIC AREAS LEGEND**

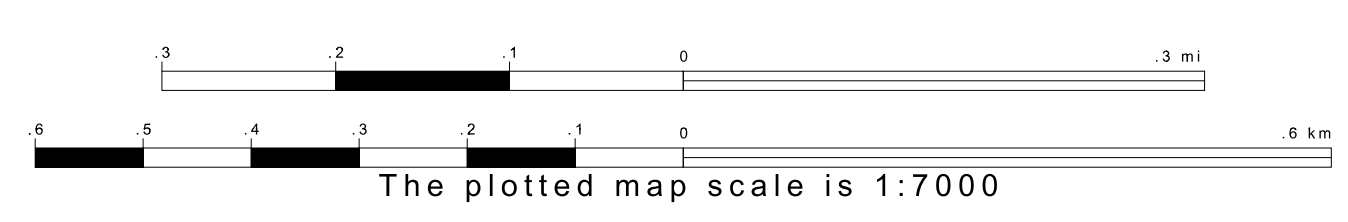
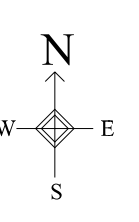
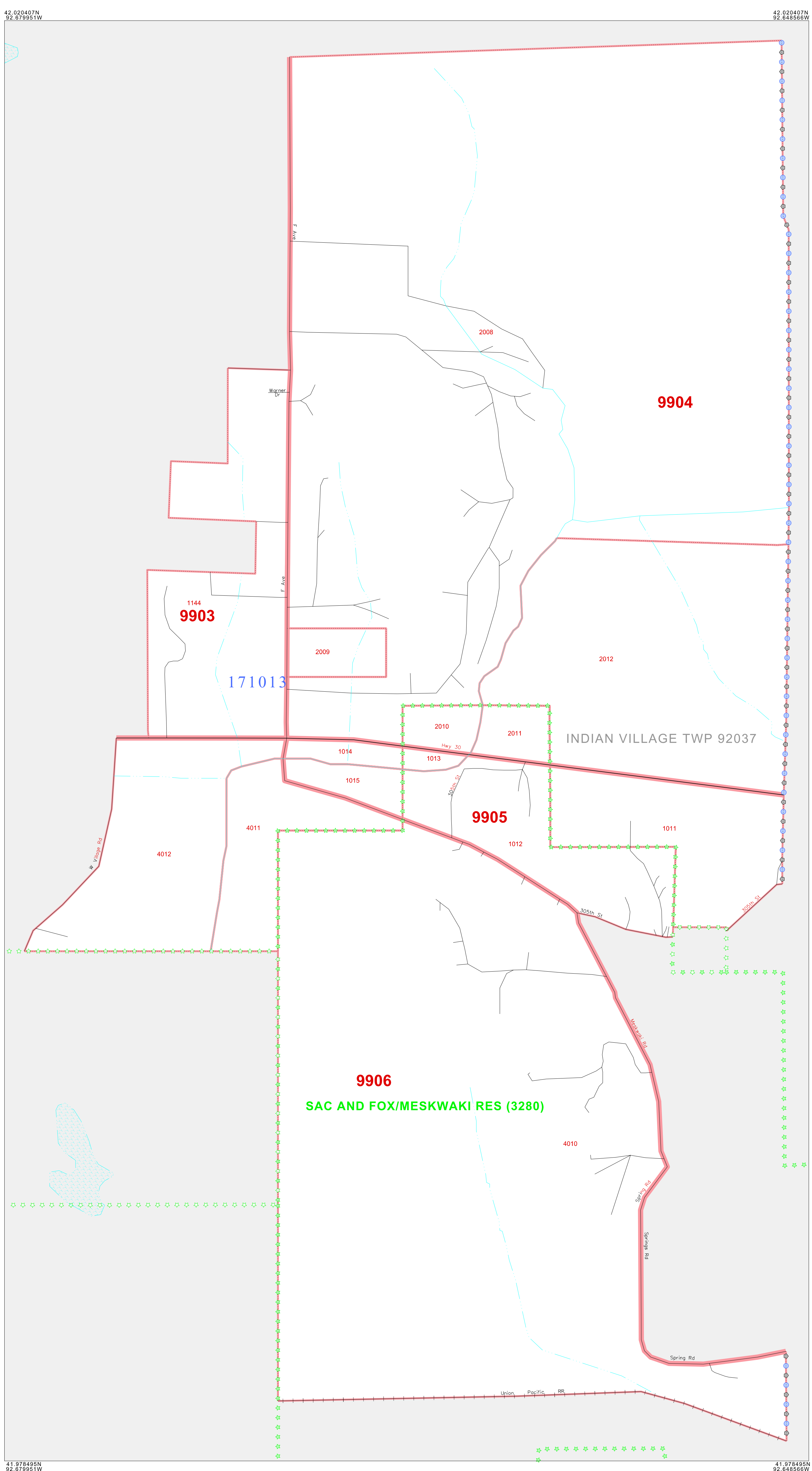
| SYMBOL | NAME STYLE                           |
|--------|--------------------------------------|
| *****  | INTERNATIONAL                        |
| *****  | AIR (FEDERAL)                        |
| *****  | Trust Land                           |
| ////// | STATE                                |
|        | COUNTY                               |
| ○○○○○  | MINOR CIVIL DIV <sup>1</sup>         |
| ■■■■■  | Incorporated Place <sup>1</sup>      |
| ■■■■■  | Census Designated Place <sup>1</sup> |
| .....  | Corporate Offset Boundary            |
| ●●●●●  | Voting District <sup>2</sup>         |
| ————   | Census Tract                         |
| ————   | BLOCK <sup>3</sup>                   |

Military     Inset     Out Area

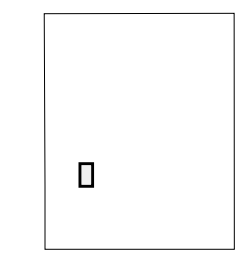
Abbreviation Reference: AIR = American Indian Reservation; Trust Land = Off-Reservation Trust Land

1 A "\*" following a place name indicates that the place is coterminous with a MCD. A "-" indicates that the place differs from the MCD. In both cases, the MCD name is shown only when it differs from the place name.  
 2 A "\*" following a VTD code indicates an actual voting district. Its absence indicates that the VTD is a pseudo voting district or no information is available as to its status.  
 3 A "\*" following a block number indicates that the block number is repeated elsewhere in the block.

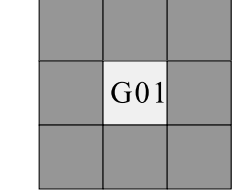
OFF-RESERVATION TRUST LAND NAMES  
T3280 Sac and Fox/Meskwaki



Sheet Location within County



Key to Adjacent Sheets



ST: Iowa (19)  
COU: Tama (171)  
INSET SHEET G01



P. L. 94-171 COUNTY BLOCK MAP (CENSUS 2000)

**GEOGRAPHIC AREAS LEGEND**

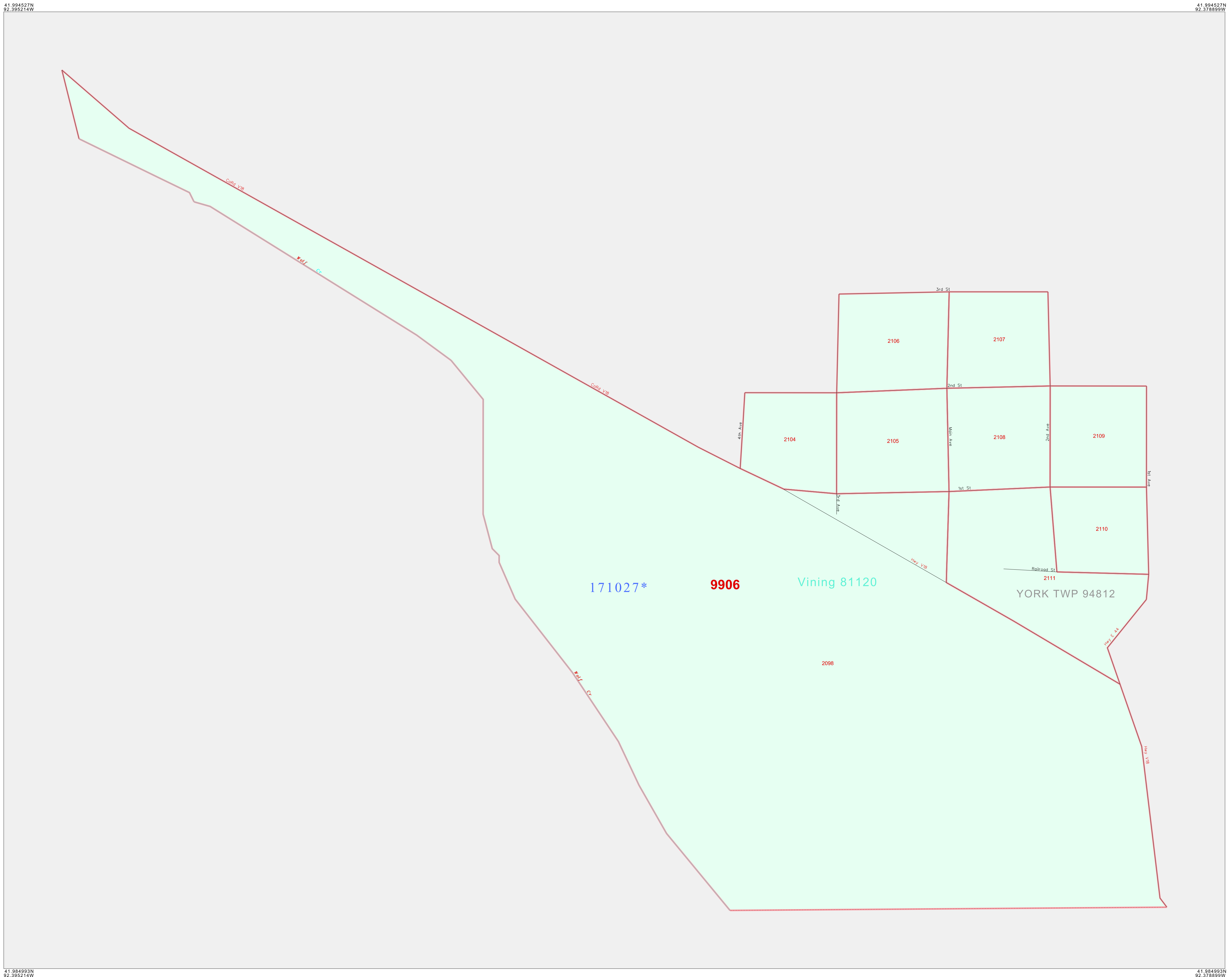
| SYMBOL | NAME STYLE                       |
|--------|----------------------------------|
| *****  | <b>INTERNATIONAL</b>             |
| *****  | <b>AIR (FEDERAL)</b>             |
| *****  | <b>Trust Land</b>                |
| ////// | <b>STATE</b>                     |
|        | <b>COUNTY</b>                    |
| ○○○○○  | <b>MINOR CIVIL DIV.</b>          |
| ■■■■■  | <b>Incorporated Place</b>        |
| ■■■■■  | <b>Census Designated Place</b>   |
| .....  | <b>Corporate Offset Boundary</b> |
| ●●●●●  | <b>Voting District</b>           |
| —————  | <b>Census Tract</b>              |
| —————  | <b>BLOCK</b>                     |

Military     Inset     Out Area

Abbreviation Reference: AIR = American Indian Reservation; Trust Land = Off-Reservation Trust Land

1 A "\*" following a place name indicates that the place is coextensive with a MCD name. "A" indicates that the place differs from the place name.  
 2 A "\*" following a VTD code indicates an actual voting district. Its absence indicates that the VTD is a pseudo voting district or no information is available as to its status.  
 3 A "\*" following a block number indicates that the block number is repeated elsewhere in the block.

OFF-RESERVATION TRUST LAND NAMES  
T3280 Sac and Fox/Meskwaki



41 984933N 92 378899W

41 984933N 92 378899W

41 984933N 92 378899W

41 984933N 92 378899W

Sheet Location within County


Key to Adjacent Sheets

H01

ST: Iowa (19)  
 COU: Tama (171)  
 INSET SHEET H01

The plotted map scale is 1:2000

All legal boundaries and names are as of January 1, 2000. The boundaries shown on this map are for Census Bureau statistical data collection and tabulation purposes only; their depiction and designation for statistical purposes does not constitute a determination of jurisdictional authority or rights of ownership or entitlement. U.S. DEPARTMENT OF COMMERCE Economics and Statistics Administration U.S. Census Bureau



P. L. 94-171 COUNTY BLOCK MAP (CENSUS 2000)

**GEOGRAPHIC AREAS LEGEND**

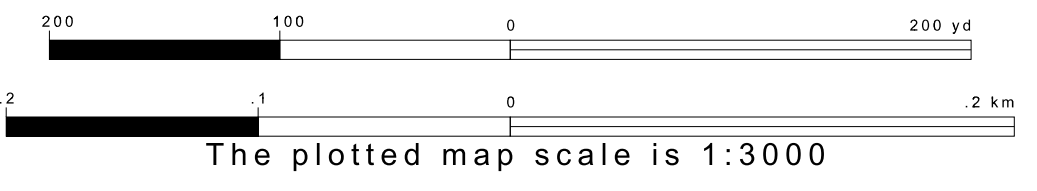
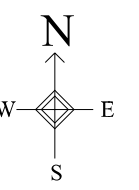
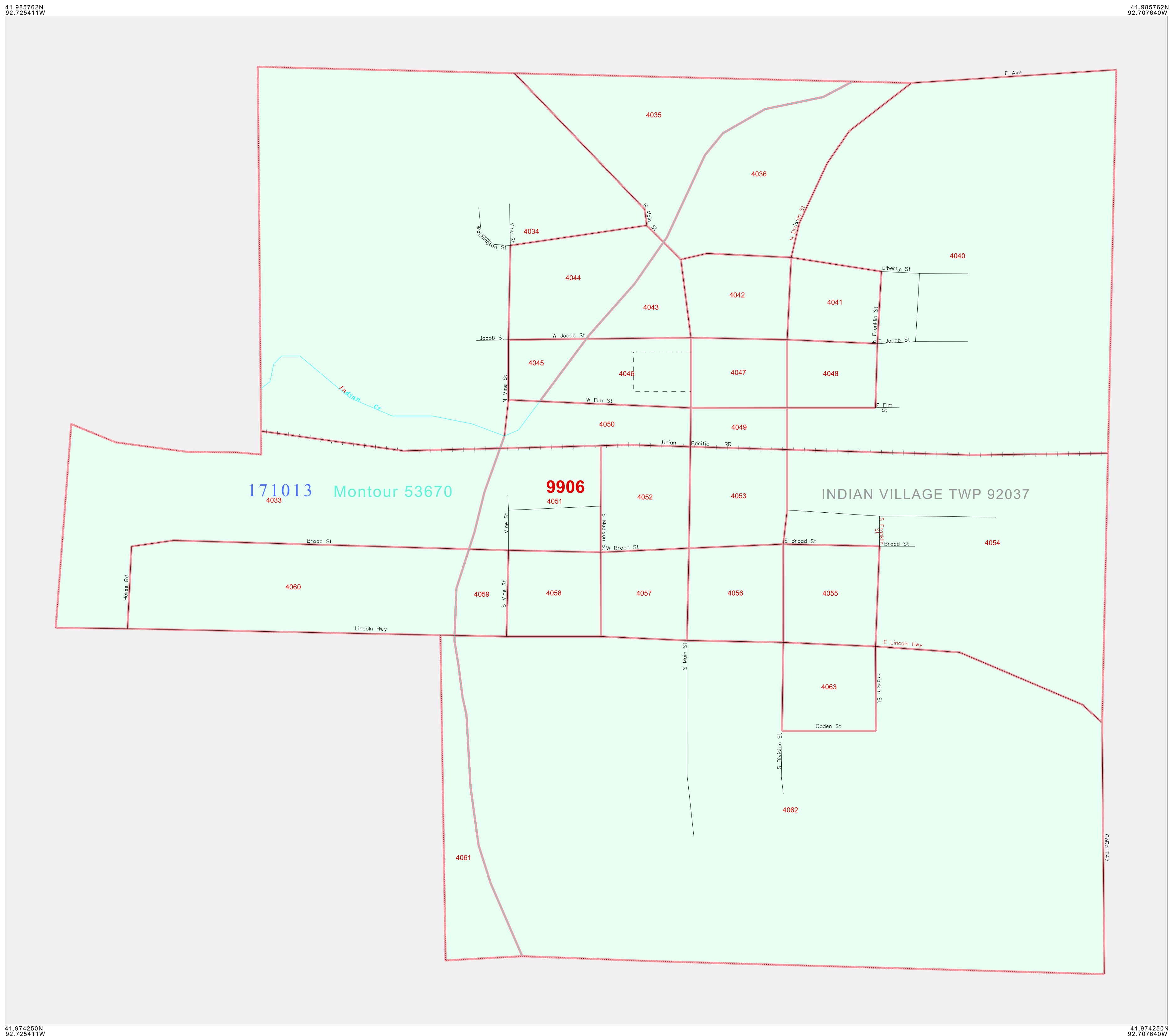
| SYMBOL | NAME STYLE                           |
|--------|--------------------------------------|
| *****  | INTERNATIONAL                        |
| *****  | AIR (FEDERAL)                        |
| *****  | Trust Land                           |
| ////// | STATE                                |
|        | COUNTY                               |
| ○○○○○  | MINOR CIVIL DIV <sup>1</sup>         |
| ■■■■■  | Incorporated Place <sup>1</sup>      |
| ■■■■■  | Census Designated Place <sup>1</sup> |
| .....  | Corporate Offset Boundary            |
| ●●●●●  | Voting District <sup>2</sup>         |
| ————   | Census Tract                         |
| ————   | BLOCK <sup>3</sup>                   |

Military     Inset     Out Area


Abbreviation Reference: AIR = American Indian Reservation; Trust Land = Off-Reservation Trust Land

1 A \* \* following a place name indicates that the place is coterminous with a MCD. A \* indicates that the place is also a false MCD. In both cases, the MCD name is shown only when it differs from the place name.  
 2 A \* \* following a VTD code indicates an actual voting district. Its absence indicates that the VTD is a pseudo voting district or no information is available as to its status.  
 3 A \* \* following a block number indicates that the block number is repeated elsewhere in the block.

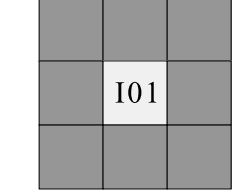
OFF-RESERVATION TRUST LAND NAMES  
T3280 Sac and Fox/Meskwaiki



Sheet Location within County



Key to Adjacent Sheets



ST: Iowa (19)  
 COU: Tama (171)  
 INSET SHEET 101

All legal boundaries and names are as of January 1, 2000.  
 The boundaries shown on this map are for Census Bureau statistical data collection and tabulation purposes only; their depiction and designation for statistical purposes does not constitute a determination of jurisdictional authority or rights of ownership or entitlement.  
 U.S. DEPARTMENT OF COMMERCE Economics and Statistics Administration U.S. Census Bureau



P. L. 94-171 COUNTY BLOCK MAP (CENSUS 2000)

**GEOGRAPHIC AREAS LEGEND**

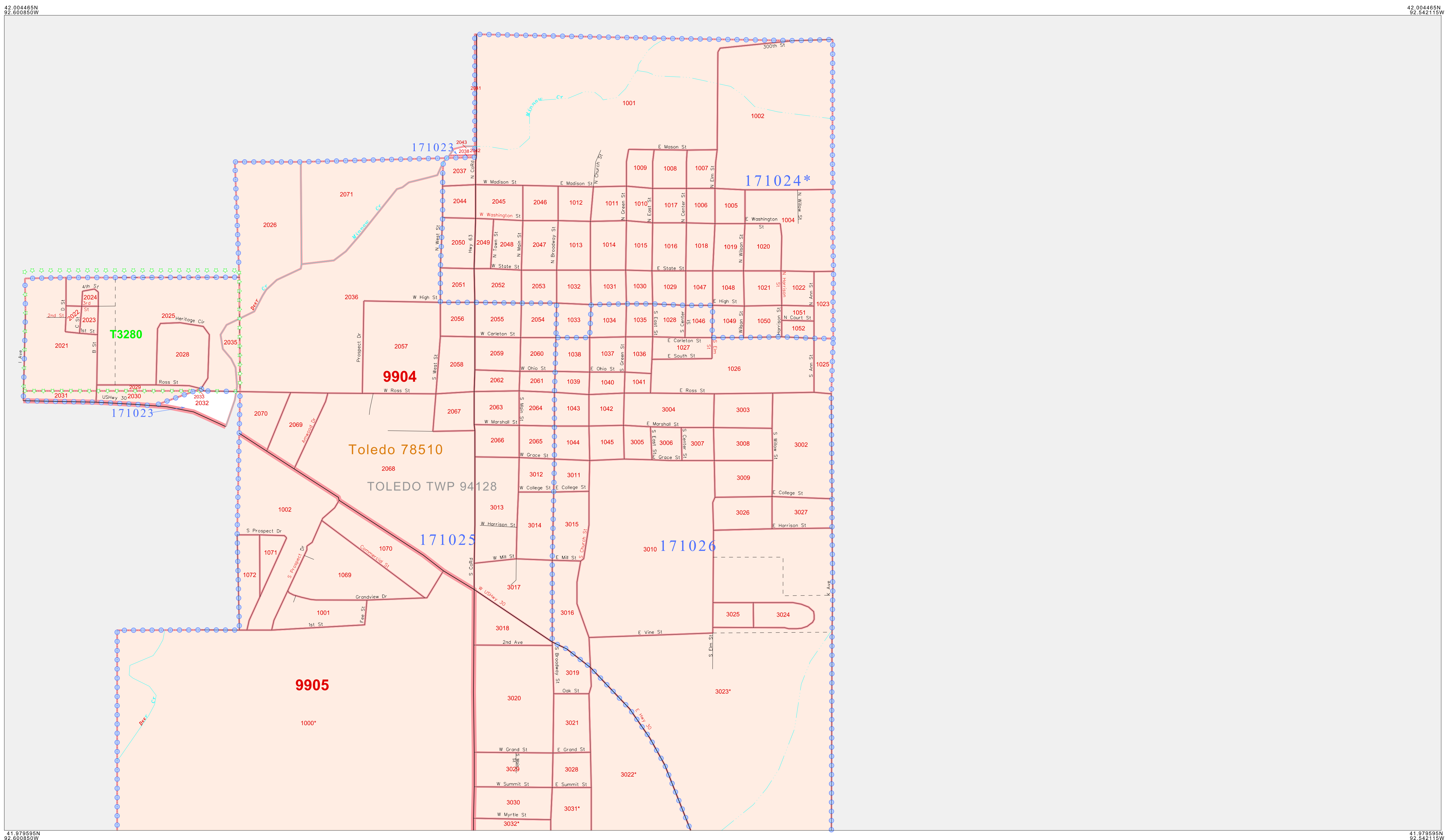
| SYMBOL | NAME STYLE                           |
|--------|--------------------------------------|
| *****  | INTERNATIONAL                        |
| *****  | AIR (FEDERAL)                        |
| *****  | Trust Land                           |
| ////// | STATE                                |
|        | COUNTY                               |
| ○○○○○  | MINOR CIVIL DIV <sup>1</sup>         |
| ■■■■■  | Incorporated Place <sup>1</sup>      |
| ■■■■■  | Census Designated Place <sup>1</sup> |
| .....  | Corporate Offset Boundary            |
| .....  | Voting District <sup>2</sup>         |
| .....  | Census Tract                         |
| .....  | BLOCK <sup>3</sup>                   |

Military  Inset  Out Area

Abbreviation Reference: AIR = American Indian Reservation; Trust Land = Off-Reservation Trust Land

1 A "\*" following a place name indicates that the place is coterminous with a MCD. A "-" indicates that the place differs from the MCD. In both cases, the MCD name is shown only when it differs from the place name.  
 2 A "\*" following a VTD code indicates an actual voting district. Its absence indicates that the VTD is a pseudo voting district or no information is available as to its status.  
 3 A "\*" following a block number indicates that the block number is repeated elsewhere in the block.

OFF-RESERVATION TRUST LAND NAMES  
T3280 Sac and Fox/Meskwaiki



41.978595N 92.600850W 42.004485N 92.542115W

Sheet Location within County Key to Adjacent Sheets

The plotted map scale is 1:7000

J01

All legal boundaries and names are as of January 1, 2000. The boundaries shown on this map are for Census Bureau statistical data collection and tabulation purposes only; their depiction and designation for statistical purposes does not constitute a determination of jurisdictional authority or rights of ownership or entitlement. U.S. DEPARTMENT OF COMMERCE Economics and Statistics Administration U.S. Census Bureau



P. L. 94-171 COUNTY BLOCK MAP (CENSUS 2000)

**GEOGRAPHIC AREAS LEGEND**

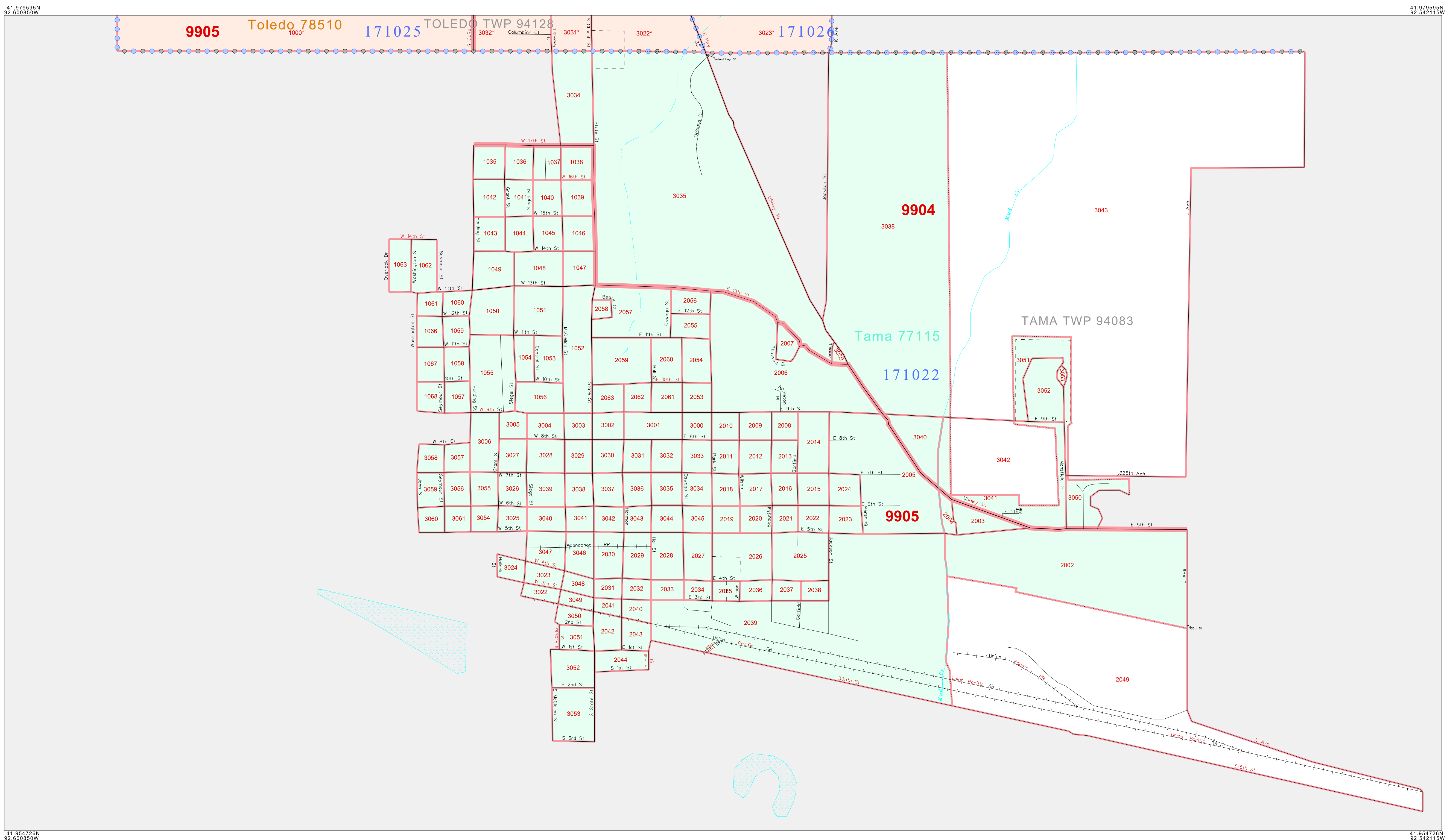
| SYMBOL  | NAME STYLE                           |
|---------|--------------------------------------|
| *****   | INTERNATIONAL                        |
| *****   | AIR (FEDERAL)                        |
| *****   | Trust Land                           |
| /////// | STATE                                |
|         | COUNTY                               |
| ○○○○○   | MINOR CIVIL DIV <sup>1</sup>         |
| ■■■■■   | Incorporated Place <sup>1</sup>      |
| ■■■■■   | Census Designated Place <sup>1</sup> |
| .....   | Corporate Offset Boundary            |
| ●●●●●   | Voting District <sup>2</sup>         |
| ■■■■■   | Census Tract                         |
| ■■■■■   | BLOCK <sup>3</sup>                   |

Military  Inset  Out Area

Abbreviation Reference: AIR = American Indian Reservation; Trust Land = Off-Reservation Trust Land

1 A "\*" following a place name indicates that the place is coextensive with a MCD. A "-" indicates that the place differs from the MCD. In both cases, the MCD name is shown only when it differs from the place name.  
 2 A "\*" following a VTD code indicates an actual voting district. Its absence indicates that the VTD is a pseudo voting district or no information is available as to its status.  
 3 A "\*" following a block number indicates that the block number is repeated elsewhere in the block.

OFF-RESERVATION TRUST LAND NAMES  
T3280 Sac and Fox/Meskwaiki



41 954726N 92.600850W

41 954726N 92.600850W

41 954726N 92.600850W

41 954726N 92.600850W

Sheet Location within County


Key to Adjacent Sheets

J02

ST: Iowa (19)  
COU: Tama (171)  
INSET SHEET J02

The plotted map scale is 1:7000

All legal boundaries and names are as of January 1, 2000. The boundaries shown on this map are for Census Bureau statistical data collection and tabulation purposes only; their depiction and designation for statistical purposes does not constitute a determination of jurisdictional authority or rights of ownership or entitlement. U.S. DEPARTMENT OF COMMERCE Economics and Statistics Administration U.S. Census Bureau



P. L. 94-171 COUNTY BLOCK MAP (CENSUS 2000)

**GEOGRAPHIC AREAS LEGEND**

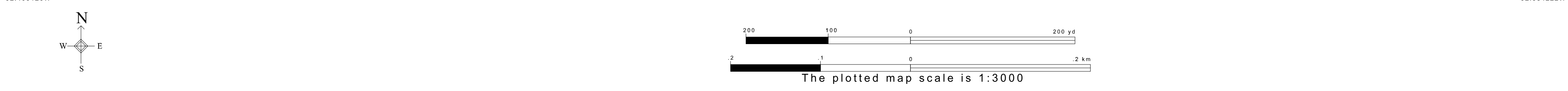
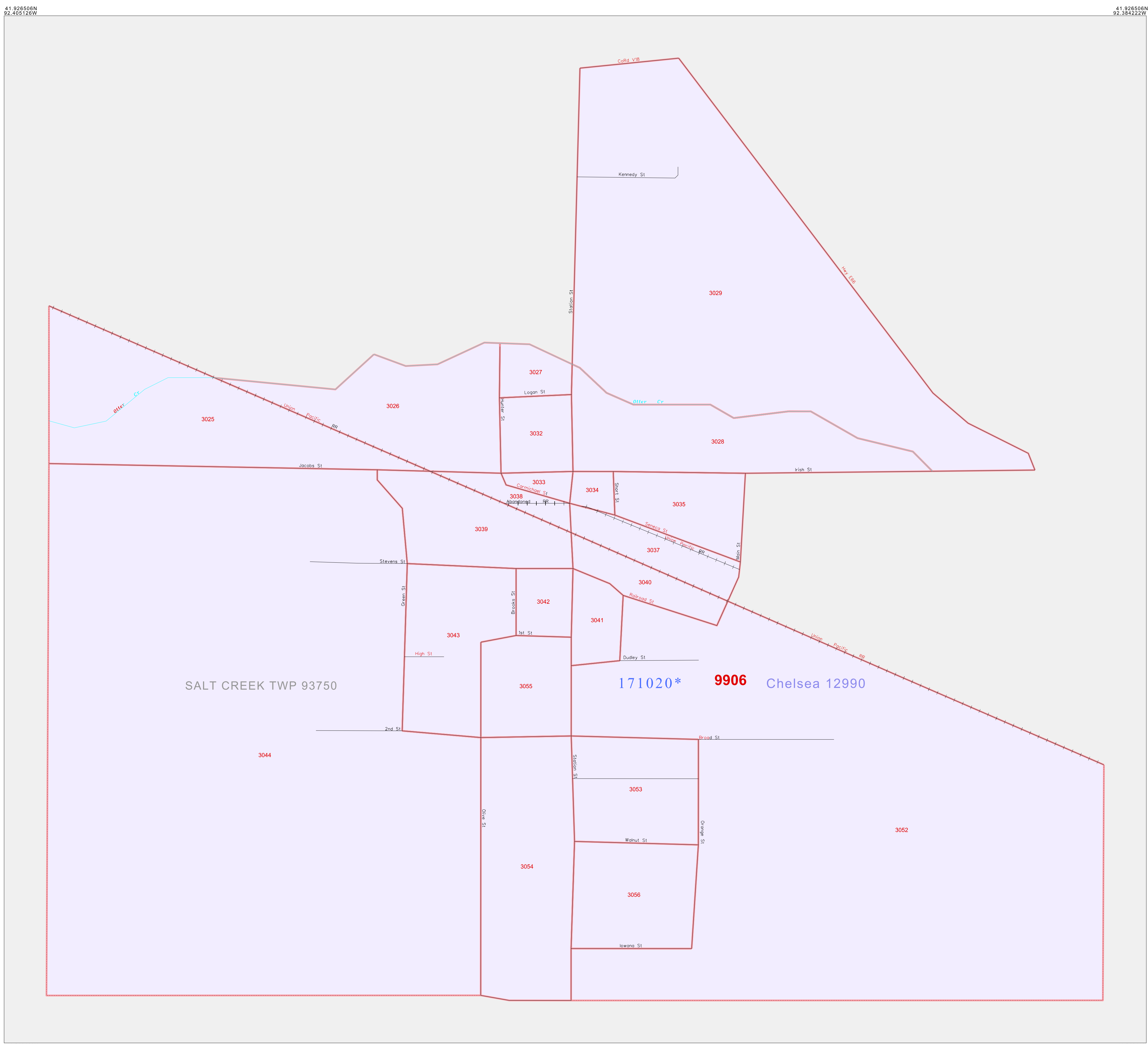
| SYMBOL | NAME STYLE                           |
|--------|--------------------------------------|
| *****  | INTERNATIONAL                        |
| *****  | AIR (FEDERAL)                        |
| *****  | Trust Land                           |
| ////// | STATE                                |
|        | COUNTY                               |
| ○○○○○  | MINOR CIVIL DIV <sup>1</sup>         |
| ■■■■■  | Incorporated Place <sup>1</sup>      |
| ■■■■■  | Census Designated Place <sup>1</sup> |
| .....  | Corporate Offset Boundary            |
| ●●●●●  | Voting District <sup>2</sup>         |
| ————   | Census Tract                         |
| ————   | BLOCK <sup>3</sup>                   |

Military  Inset  Out Area

Abbreviation Reference: AIR = American Indian Reservation; Trust Land = Off-Reservation Trust Land

1 A "\*" following a place name indicates that the place is consecutive with a MCD. A "-" indicates that the place differs from the MCD. In both cases, the MCD name is shown only when it differs from the place name.  
 2 A "\*" following a VTD code indicates an actual voting district. Its absence indicates that the VTD is a pseudo voting district or no information is available as to its status.  
 3 A "\*" following a block number indicates that the block number is repeated elsewhere in the block.

OFF-RESERVATION TRUST LAND NAMES  
T3280 Sac and Fox/Meskwaki




Sheet Location within County

Key to Adjacent Sheets

|  |     |  |
|--|-----|--|
|  |     |  |
|  | K01 |  |
|  |     |  |

ST: Iowa (19)  
COU: Tama (171)  
INSET SHEET K01



All legal boundaries and names are as of January 1, 2000. The boundaries shown on this map are for Census Bureau statistical data collection and tabulation purposes only; their depiction and designation for statistical purposes does not constitute a determination of jurisdictional authority or rights of ownership or entitlement. U.S. DEPARTMENT OF COMMERCE Economics and Statistics Administration U.S. Census Bureau