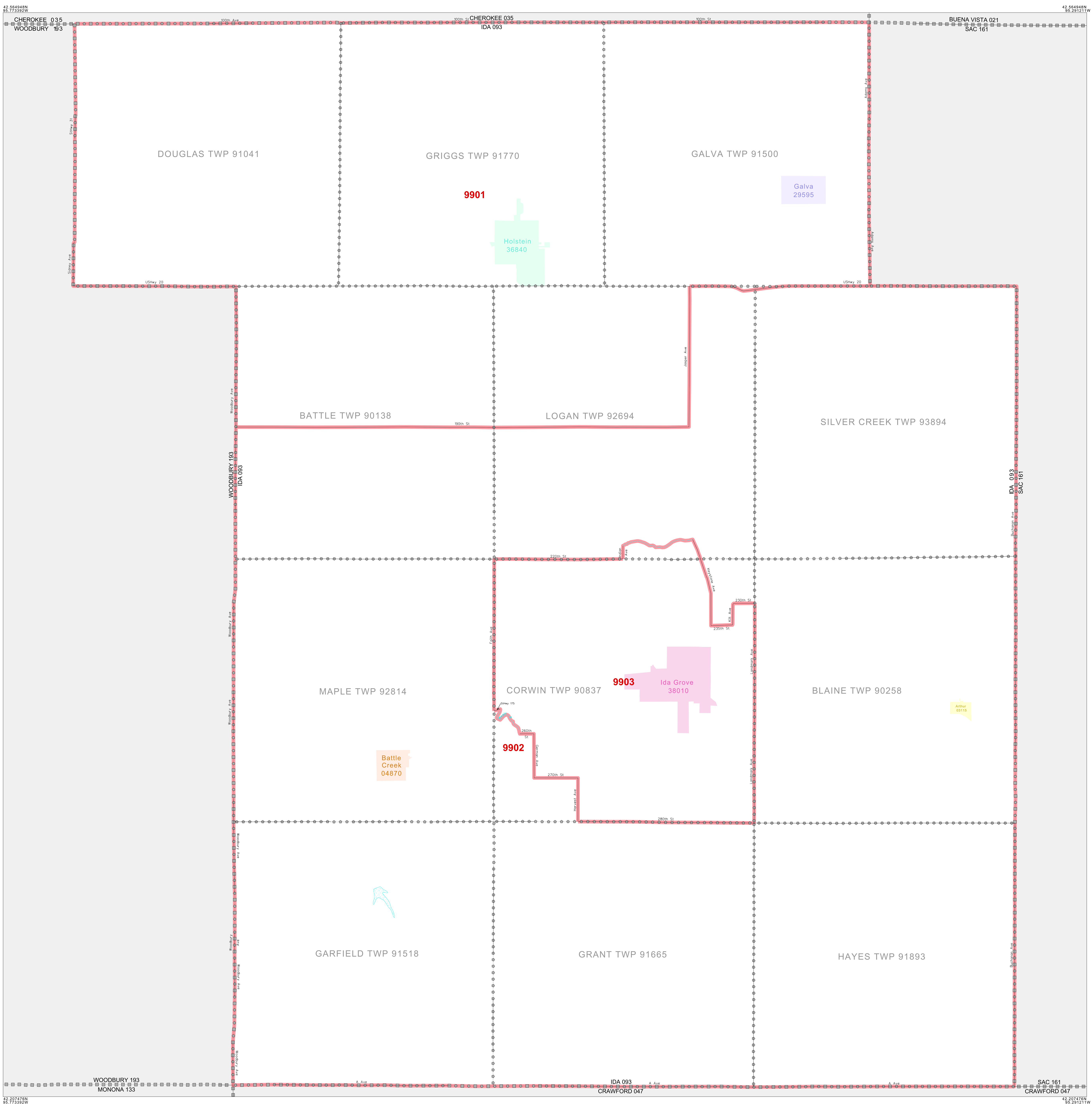


CENSUS TRACT OUTLINE MAP (CENSUS 2000)



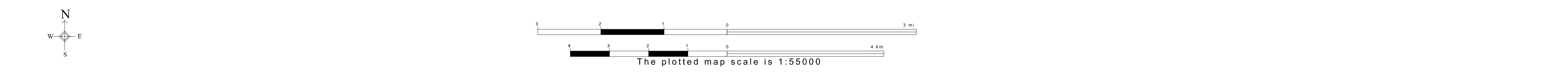
ABBREVIATED LEGEND

| SYMBOL | NAME STYLE |
|--------|--------------------------|
| ☆☆☆☆ | INTERNATIONAL |
| ***** | AIR (FEDERAL) |
| ☆☆☆☆ | Trust Land |
| ◆◆◆◆ | OTSA / TDSA |
| ○ | TRIBAL SUBDIVISION |
| //// | AIR (State) |
| ◇◇◇◇ | SDA/SA |
| ##### | STATE |
| ■ | COUNTY |
| ○ | MINOR CIVIL DIV' |
| ○ | Consolidated City |
| ■ | Incorporated Place' |
| ■ | Census Designated Place' |
| ■ | Census Tract |


Abbreviation Reference: AIR = American Indian Reservation; Trust Land = OTF-Reservation Trust Land; OTSA = Oklahoma Tribal Statistical Area; TDSA = Tribal Designated Statistical Area; Tribal Subdivision = American Indian Tribal Subdivision; SDA/SA = State Designated American Indian Statistical Area

1 "A" following a place name indicates that the place is coterminous with a MCD. "A'" indicates that the place is also a false MCD. In both cases, the MCD name is shown only when it differs from the place name.

| FEATURES | FEATURES |
|--------------------|---------------------|
| All Roads | Stream/Channel |
| Railroad | Intermittent Stream |
| Pipe/Power Line | River/Lake |
| Physical Feature | Glacier |
| Nonlinear Boundary | |



ST: Iowa (19)
 COU: Ida (093)
 SHEET 1 OF 1 PARENT SHEET



All legal boundaries and names are as of January 1, 2000. The boundaries shown on this map are for Census Bureau statistical data collection and tabulation purposes only; their depiction and designation for statistical purposes does not constitute a determination of jurisdictional authority or rights of ownership or entitlement. U.S. DEPARTMENT OF COMMERCE Economics and Statistics Administration U.S. Census Bureau