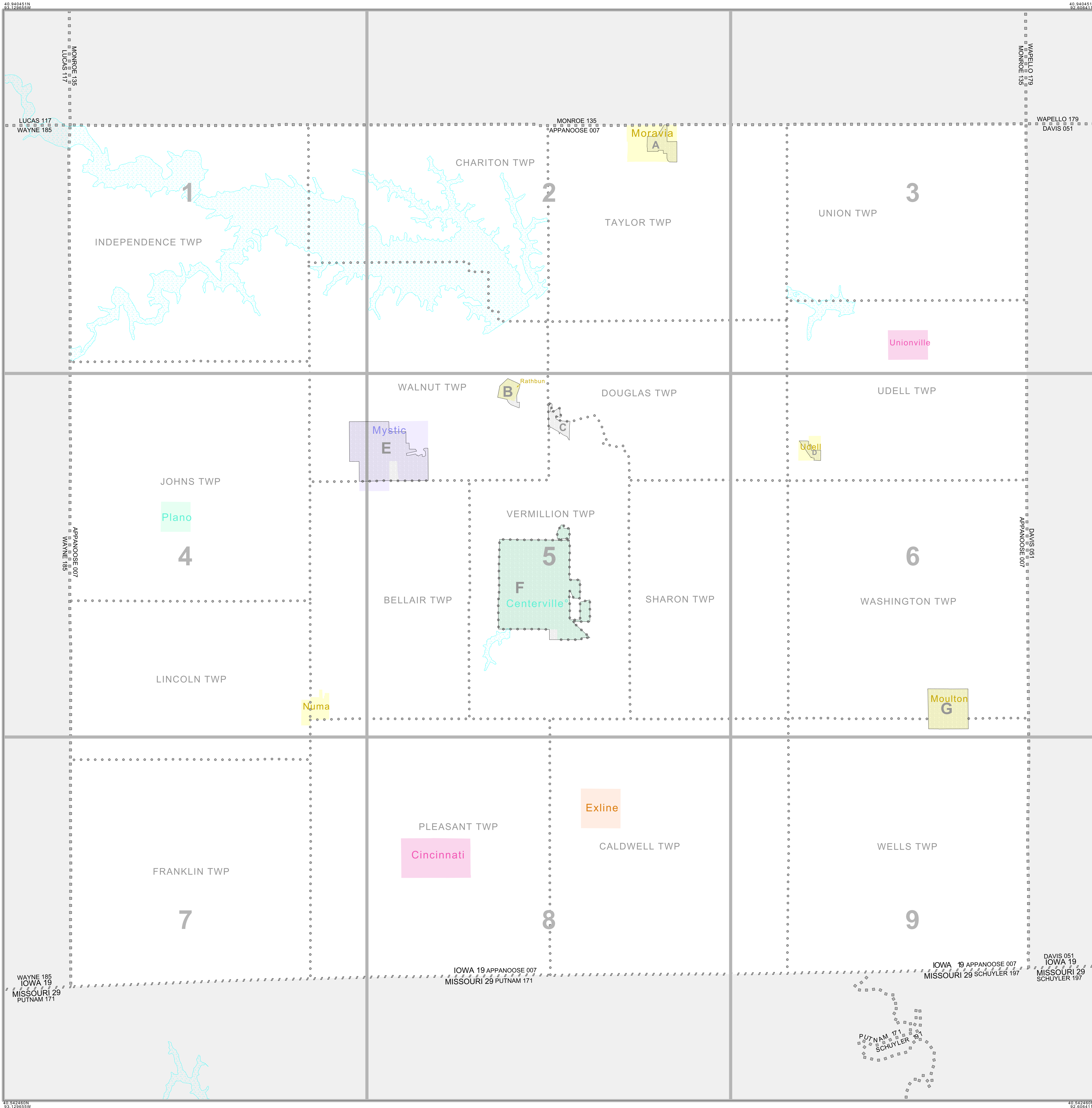


INDEX FOR P.L. 94-171 COUNTY BLOCK MAP (CENSUS 2000)



### INDEX MAP LEGEND

| SYMBOL   | NAME STYLE                |
|----------|---------------------------|
| *****    | INTERNATIONAL             |
| -----    | AIR (FEDERAL)             |
| -----    | Trust Land/HLL            |
| -----    | OTSA/ANVSA/TDSA           |
| -----    | TRIBAL SUBDIVISION        |
| -----    | AIR (State)               |
| -----    | SDA/SA                    |
| -----    | ANRC                      |
|          | STATE                     |
|          | COUNTY                    |
|          | MINOR CIVIL DIV. 1        |
|          | Consolidated City         |
|          | Incorporated Place 1      |
|          | Census Designated Place 1 |
| Inset    | Inset Area                |
| Out Area | Out Area                  |

Abbreviation Reference: AIR - American Indian Reservation; Trust Land - Off-Reservation Trust Land; ANRC - Alaska Native Regional Corporation; OTSA - Tribal Designated Statistical Area; Tribal Subdivision - American Indian Tribal Subdivision; SDA/SA - State Designated American Indian Statistical Area; ANRC - Alaska Native Regional Corporation

1 A "1" following a place name indicates that the place is coextensive with a MCD. A "1" indicates that the place is also a false MCD. In both cases, the MCD name is shown only when it differs from the place name.

### P.L. 94-171 COUNTY BLOCK MAP LEGEND (CENSUS 2000)

| SYMBOL DESCRIPTION   | SYMBOL | NAME STYLE        |
|--|--------|-------------------|
| International  | *****  | CANADA            |
| American Indian Reservation (Federal)  | *****  | L'ANSE RES (1880) |
| Off-Reservation Trust Land, Hawaiian Home Land   | *****  | T1880             |
| Oklahoma Tribal Statistical Area, Alaska Native Village Statistical Area, Tribal Designated Statistical Area | *****  | KAW OTSA (5340)   |
| American Indian Tribal Subdivision   | *****  | SHONTO (620)      |
| American Indian Reservation (State)  | *****  | Tama Res (4125)   |
| State Designated American Indian Statistical Area  | *****  | Lumbee (9815)     |
| Alaska Native Regional Corporation   | *****  | NANA ANRC 52120   |
| State or Statistically Equivalent Entity   | *****  | NEW YORK 36       |
| County or Statistically Equivalent Entity  | *****  | ERIE 029          |
| Minor Civil Division (MCD) 1   | *****  | PIKE TWP 59742    |
| Census County Division (CCD)   | *****  | KULA CCD 91890    |
| Consolidated City  | *****  | Milford 47500     |
| Incorporated Place 1   | *****  | Rome 63418        |
| Census Designated Place (CDP) 1  | *****  | Zena 84187        |
| Corporate Offset Boundary  | *****  |                   |
| Voting District (VTD) 2  | *****  | 023*              |
| Census Tract   | *****  | 5702.01           |
| Block 3  | *****  | 1320              |

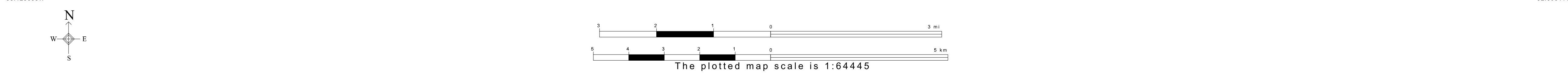
| FEATURE   | SYMBOL | FEATURE                          | SYMBOL |
|---|--------|----------------------------------|--------|
| Interstate or Other Highway                             | -----  | Perennial Stream of Shoreline    | ~~~~~  |
| Secondary Road  | -----  | Intermittent Stream or Shoreline | ~~~~~  |
| Leop Trail, Walkway, Stairway, or Ferry                 | -----  | Large River or Lake              | ~~~~~  |
| Railroad  | -----  | Glacier                          | ~~~~~  |
| Pipelng or Power Line                                   | -----  | Military Installation            | ~~~~~  |
| Ridge, Fence, or Other Physical Feature                 | -----  | Inset Area                       | Inset  |
| Property Line or Fence Line                             | -----  | Outside Subject Area             | Inset  |
| Nonvisible Boundary or Feature Not Elsewhere Classified | -----  |                                  |        |

Where international, state, and/or county boundaries coincide, the map shows the boundary symbol for only the highest-ranking of these boundaries.

1 A "1" following a place name indicates that the place is coextensive with a MCD. A "1" following an incorporated place name indicates that the place is also a false MCD. In both cases, the MCD name is shown only when it differs from the place name.

2 A "1" following a VTD code indicates an actual voting district. Its absence indicates that the VTD is a pseudo voting district or no information is available as to its status.

3 A "1" following a block number indicates that the block number is repeated elsewhere in the block.



All legal boundaries and names are as of January 1, 2000. The boundaries shown on this map are for Census Bureau statistical data collection and tabulation purposes only; their depiction and designation for statistical purposes does not constitute a determination of jurisdictional authority or rights of ownership or entitlement. U.S. DEPARTMENT OF COMMERCE Economics and Statistics Administration U.S. Census Bureau

# P.L. 94-171 COUNTY BLOCK MAP LEGEND (CENSUS 2000)

| <u>SYMBOL DESCRIPTION</u>  | <u>SYMBOL</u>     | <u>NAME STYLE</u>        |
|--|-------------------|--------------------------|
| International  | ☆☆☆☆☆☆            | <b>CANADA</b>            |
| American Indian Reservation (Federal)  | ☆☆☆☆☆☆            | <b>L'ANSE RES (1880)</b> |
| Off-Reservation Trust Land,<br>Hawaiian Home Land  | ☆☆☆☆☆☆            | <b>T1880</b>             |
| Oklahoma Tribal Statistical Area,<br>Alaska Native Village Statistical Area,<br>Tribal Designated Statistical Area | ◆◆◆◆◆◆◆           | <b>KAW OTSA (5340)</b>   |
| American Indian Tribal Subdivision   | ◆◆◆◆◆◆◆           | <b>SHONTO (620)</b>      |
| American Indian Reservation (State)  | // // // // // // | <b>Tama Res (4125)</b>   |
| State Designated American Indian<br>Statistical Area   | ◇◇◇◇◇◇◇           | <b>Lumbee (9815)</b>     |
| Alaska Native Regional Corporation   | ▽ ▲ ▽ ▲ ▽ ▲ ▽     | <b>NANA ANRC 52120</b>   |
| State or Statistically Equivalent Entity   | // // // // // // | <b>NEW YORK 36</b>       |
| County or Statistically Equivalent Entity  | ■ ■ ■ ■ ■ ■ ■     | <b>ERIE 029</b>          |
| Minor Civil Division (MCD) <sup>1</sup>  | ⬢ ⬢ ⬢ ⬢ ⬢ ⬢ ⬢     | <b>PIKE TWP 59742</b>    |
| Census County Division (CCD)   | ⬢ ⬢ ⬢ ⬢ ⬢ ⬢ ⬢     | <b>KULA CCD 91890</b>    |
| Consolidated City  | ○ ○ ○ ○ ○ ○ ○     | <b>Milford 47500</b>     |
| Incorporated Place <sup>1</sup>  |                   | <b>Rome 63418</b>        |
| Census Designated Place (CDP) <sup>1</sup>   |                   | <b>Zena 84187</b>        |
| Corporate Offset Boundary  | .....             |                          |
| Voting District (VTD) <sup>2</sup>   | ● ● ● ● ● ● ●     | <b>023*</b>              |
| Census Tract   |                   | <b>5702.01</b>           |
| Block <sup>3</sup>   |                   | <b>1326</b>              |

| <u>FEATURE</u>  | <u>SYMBOL</u> | <u>FEATURE</u>                      | <u>SYMBOL</u> |
|---|---------------|-------------------------------------|---------------|
| Interstate or<br>Other Highway                                |               | Perennial Stream<br>or Shoreline    |               |
| Secondary Road  |               | Intermittent Stream<br>or Shoreline |               |
| Jeep Trail, Walkway,<br>Stairway, or Ferry                    |               | Large River or Lake                 |               |
| Railroad  |               | Glacier                             |               |
| Pipeline or<br>Power Line                                     |               | Military Installation               |               |
| Ridge, Fence, or<br>Other Physical Feature                    |               | Inset Area                          |               |
| Property Line or<br>Fence Line                                |               | Outside Subject Area                |               |
| Nonvisible Boundary or<br>Feature Not Elsewhere<br>Classified |               |                                     |               |

Where international, state, and/or county boundaries coincide, the map shows the boundary symbol for only the highest-ranking of these boundaries.

<sup>1</sup> A ' \* ' following a place name indicates that the place is coextensive with a MCD. A ' ° ' following an incorporated place name indicates that the place is also a false MCD. In both cases, the MCD name is shown only when it differs from the place name.

<sup>2</sup> A ' \* ' following a VTD code indicates an actual voting district. Its absence indicates that the VTD is a pseudo voting district or no information is available as to its status.

<sup>3</sup> A ' \* ' following a block number indicates that the block number is repeated elsewhere in the block.



P. L. 94-171 COUNTY BLOCK MAP (CENSUS 2000)

49.949453N  
93.129659W

49.949453N  
92.955240W

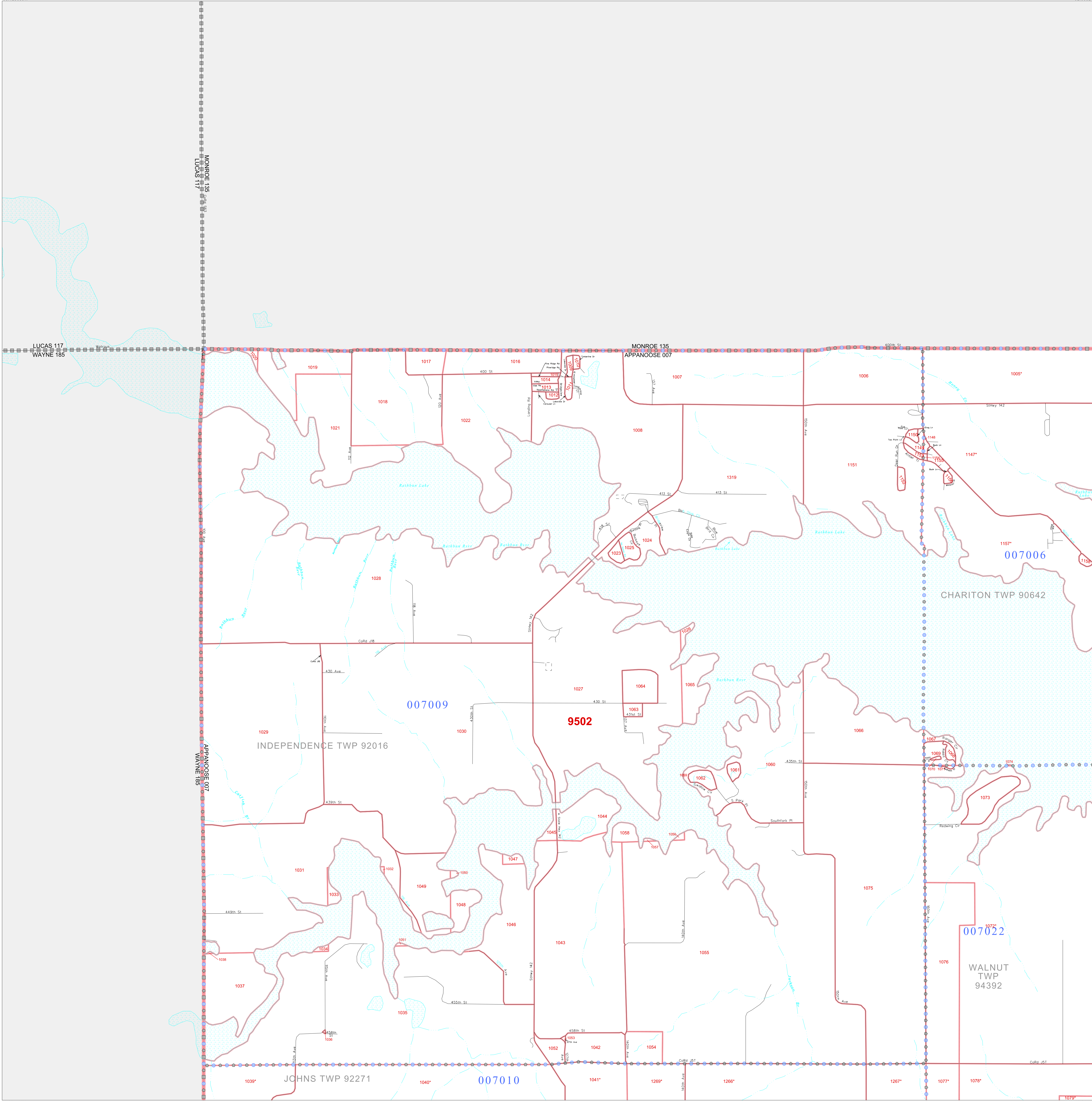
**GEOGRAPHIC AREAS LEGEND**

| SYMBOL | NAME STYLE                                 |
|--------|--|
| *****  | <b>INTERNATIONAL</b>                       |
| *****  | <b>AIR (FEDERAL)</b>                       |
| *****  | <b>Trust Land</b>                          |
| *****  | <b>STATE</b>                               |
| *****  | <b>COUNTY</b>                              |
| *****  | <b>MINOR CIVIL DIV.</b>                    |
| *****  | <b>Incorporated Place<sup>1</sup></b>      |
| *****  | <b>Census Designated Place<sup>1</sup></b> |
| *****  | <b>Corporate Offset Boundary</b>           |
| *****  | <b>Voting District<sup>2</sup></b>         |
| *****  | <b>Census Tract</b>                        |
| *****  | <b>BLOCK<sup>3</sup></b>                   |

Military     Inset     Out Area

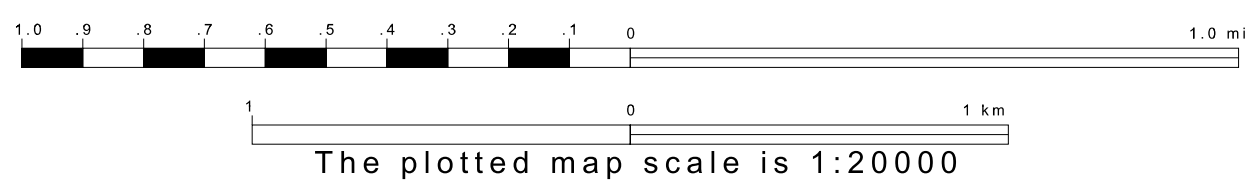
Abbreviation Reference: AIR = American Indian Reservation; Trust Land = Gift/Reservation Trust Land

1 A "\*" following a place name indicates that the place is consecutive with a MCD. A "-" indicates that the place differs from the place name.  
 2 A "\*" following a VTD code indicates an actual voting district. Its absence indicates that the VTD is a pseudo voting district or no information is available as to its status.  
 3 A "\*" following a block number indicates that the block number is repeated elsewhere in the block.

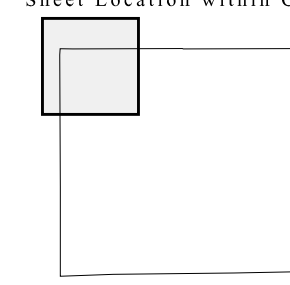


49.807768N  
93.129659W

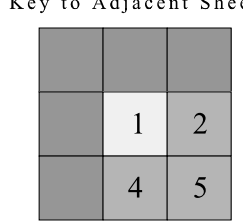
49.807768N  
92.955240W



Sheet Location within County



Key to Adjacent Sheets



ST: Iowa (19)  
COU: Appanoose (007)  
SHEET 1 OF 9 PARENT SHEETS



All legal boundaries and names are as of January 1, 2000. The boundaries shown on this map are for Census Bureau statistical data collection and tabulation purposes only; their depiction and designation for statistical purposes does not constitute a determination of jurisdictional authority or rights of ownership or entitlement. U.S. DEPARTMENT OF COMMERCE Economics and Statistics Administration U.S. Census Bureau



GEOGRAPHIC AREAS LEGEND

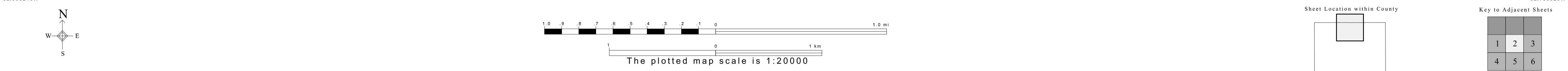
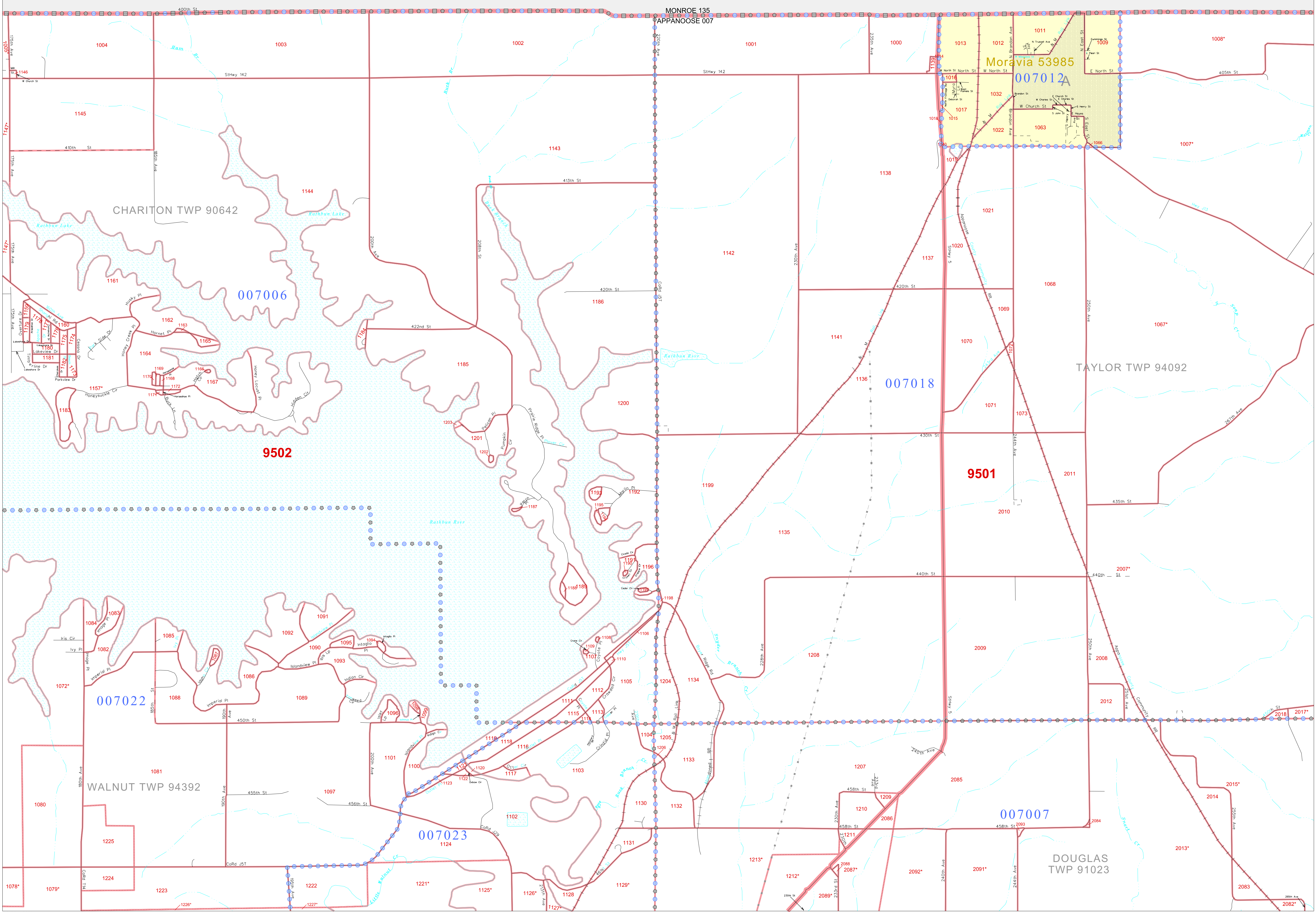
| SYMBOL | NAME STYLE                           |
|--------|--------------------------------------|
| *****  | INTERNATIONAL                        |
| *****  | AIR (FEDERAL)                        |
| *****  | Trust Land                           |
| *****  | STATE                                |
| *****  | COUNTY                               |
| *****  | MINOR CIVIL DIV <sup>1</sup>         |
| *****  | Incorporated Place <sup>1</sup>      |
| *****  | Census Designated Place <sup>1</sup> |
| *****  | Corporate Offset Boundary            |
| *****  | Voting District <sup>2</sup>         |
| *****  | Census Tract                         |
| *****  | BLOCK <sup>3</sup>                   |

Abbreviation Reference: AIR = American Indian Reservation; Trust Land = Off-Reservation Trust Land

1 A "\*" following a place name indicates that the place is coextensive with a MCD. A "-" indicates that the place differs from the MCD. In both cases, the MCD name is shown only when it differs from the place name.

2 A "\*" following a VTD code indicates an actual voting district. Its absence indicates that the VTD is a pseudo voting district or no information is available as to its status.

3 A "\*" following a block number indicates that the block number is repeated elsewhere in the block.



ST: Iowa (19)  
 COU: Appanoose (007)  
 SHEET 2 OF 9 PARENT SHEETS

All legal boundaries and names are as of January 1, 2000. The boundaries shown on this map are for Census Bureau statistical data collection and tabulation purposes only; their depiction and designation for statistical purposes does not constitute a determination of jurisdictional authority or rights of ownership or entitlement. U.S. DEPARTMENT OF COMMERCE Economics and Statistics Administration U.S. Census Bureau



P.L. 94-171 COUNTY BLOCK MAP (CENSUS 2000)

49 940453N  
92 760825W

49 940453N  
92 608410W

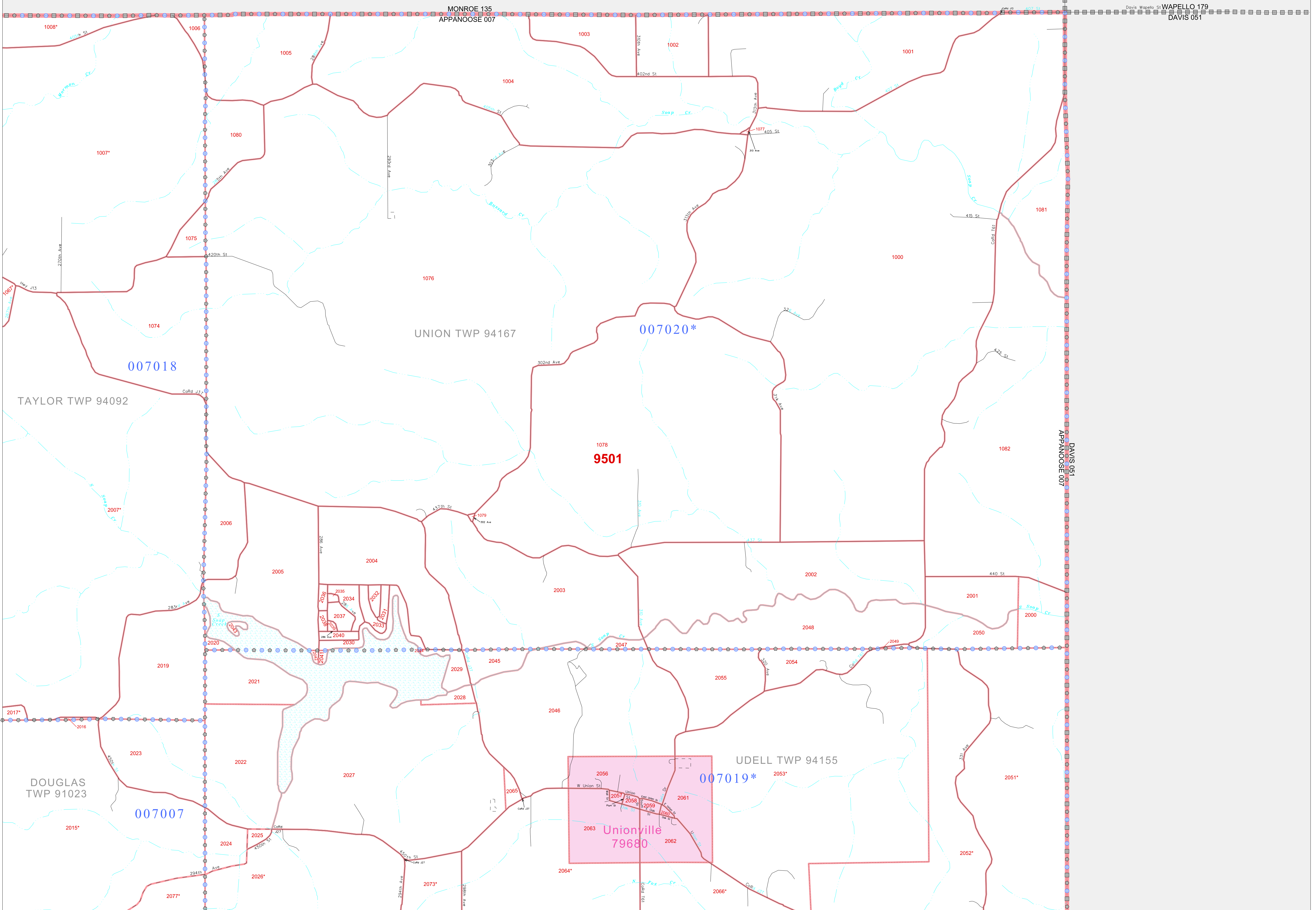
**GEOGRAPHIC AREAS LEGEND**

| SYMBOL | NAME STYLE                                 |
|--------|--|
| *****  | <b>INTERNATIONAL</b>                       |
| *****  | <b>AIR (FEDERAL)</b>                       |
| *****  | <b>Trust Land</b>                          |
| ////// | <b>STATE</b>                               |
|        | <b>COUNTY</b>                              |
| ○○○○○  | <b>MINOR CIVIL DIV.</b>                    |
| ■■■■■  | <b>Incorporated Place<sup>1</sup></b>      |
| ■■■■■  | <b>Census Designated Place<sup>1</sup></b> |
| .....  | <b>Corporate Offset Boundary</b>           |
| .....  | <b>Voting District<sup>2</sup></b>         |
| .....  | <b>Census Tract</b>                        |
| .....  | <b>BLOCK<sup>3</sup></b>                   |

Military     Inset     Out Area

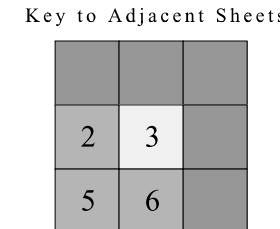
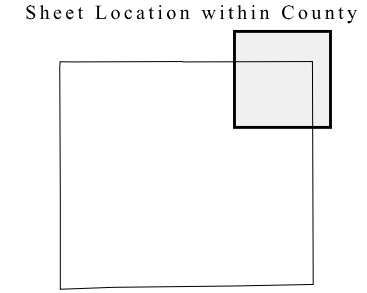
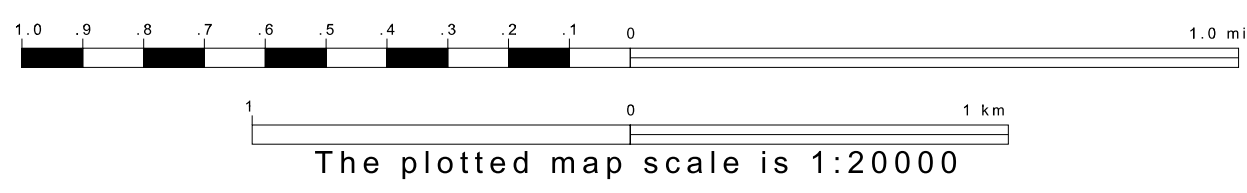
Abbreviation Reference: AIR = American Indian Reservation; Trust Land = Gift/Reservation Trust Land

1 A "\*" following a place name indicates that the place is consecutive with a MCD. A "-" indicates that the place differs from the MCD. In both cases, the MCD name is shown only when it differs from the place name.  
 2 A "\*" following a VTD code indicates an actual voting district. Its absence indicates that the VTD is a pseudo voting district or no information is available as to its status.  
 3 A "\*" following a block number indicates that the block number is repeated elsewhere in the block.




49 807788N  
92 760825W

49 807788N  
92 608410W



ST: Iowa (19)  
COU: Appanoose (007)  
SHEET 3 OF 9 PARENT SHEETS



All legal boundaries and names are as of January 1, 2000. The boundaries shown on this map are for Census Bureau statistical data collection and tabulation purposes only; their depiction and designation for statistical purposes does not constitute a determination of jurisdictional authority or rights of ownership or entitlement. U.S. DEPARTMENT OF COMMERCE Economics and Statistics Administration U.S. Census Bureau



P.L. 94-171 COUNTY BLOCK MAP (CENSUS 2000)

40 807788N  
93 129653W

40 807788N  
92 95240W

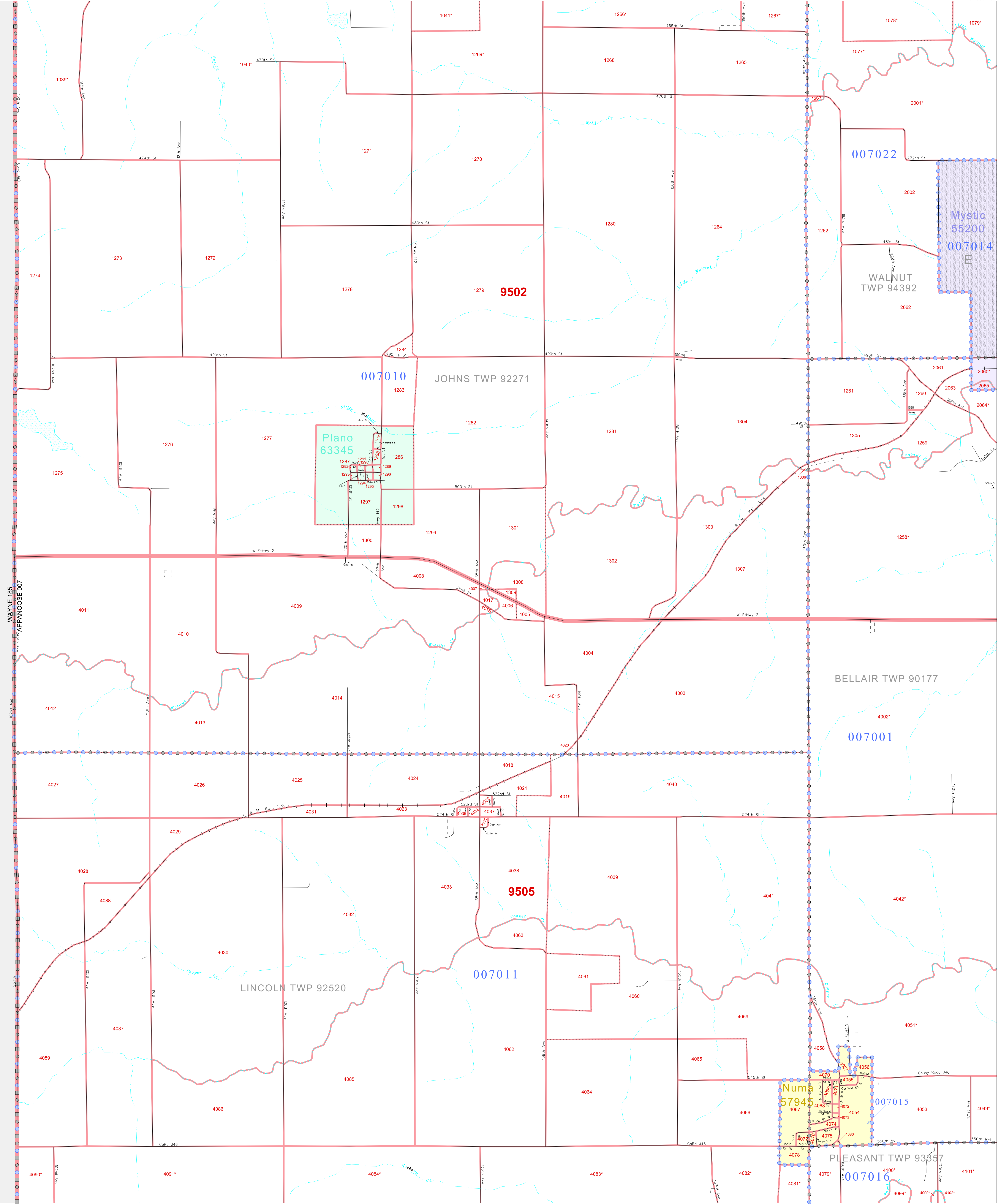
### GEOGRAPHIC AREAS LEGEND

| SYMBOL | NAME STYLE                       |
|--------|----------------------------------|
| *****  | <b>INTERNATIONAL</b>             |
| *****  | <b>AIR (FEDERAL)</b>             |
| *****  | <b>Trust Land</b>                |
| *****  | <b>STATE</b>                     |
| *****  | <b>COUNTY</b>                    |
| *****  | <b>MINOR CIVIL DIV.</b>          |
| *****  | <b>Incorporated Place</b>        |
| *****  | <b>Census Designated Place</b>   |
| *****  | <b>Corporate Offset Boundary</b> |
| *****  | <b>Voting District</b>           |
| *****  | <b>Census Tract</b>              |
| *****  | <b>BLOCK</b>                     |

Military Inset Out Area

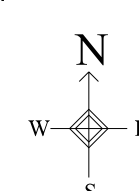
Abbreviation Reference: AIR = American Indian Reservation; Trust Land = OldReservation Trust Land

1 A \* \* following a place name indicates that the place is coterminous with a MCD. A \* \* indicates that the place differs from the place name.  
 2 A \* \* following a VTD code indicates an actual voting district. Its absence indicates that the VTD is a pseudo voting district or no information is available as to its status.  
 3 A \* \* following a block number indicates that the block number is repeated elsewhere in the block.

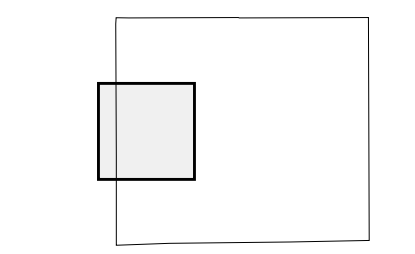


40 875124N  
93 129653W

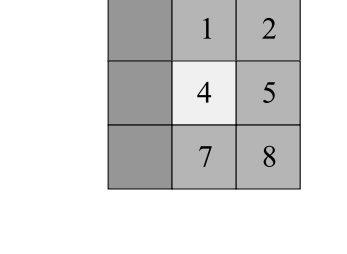
40 875124N  
92 95240W




Sheet Location within County



Key to Adjacent Sheets



ST: Iowa (19)  
 COU: Appanoose (007)  
 SHEET 4 OF 9 PARENT SHEETS



All legal boundaries and names are as of January 1, 2000. The boundaries shown on this map are for Census Bureau statistical data collection and tabulation purposes only; their depiction and designation for statistical purposes does not constitute a determination of jurisdictional authority or rights of ownership or entitlement. U.S. DEPARTMENT OF COMMERCE Economics and Statistics Administration U.S. Census Bureau



P. L. 94-171 COUNTY BLOCK MAP (CENSUS 2000)

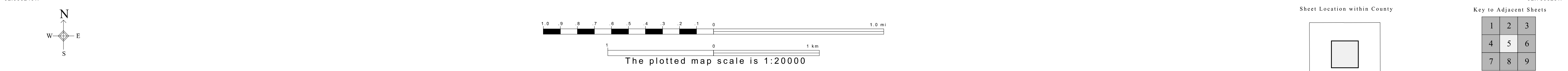
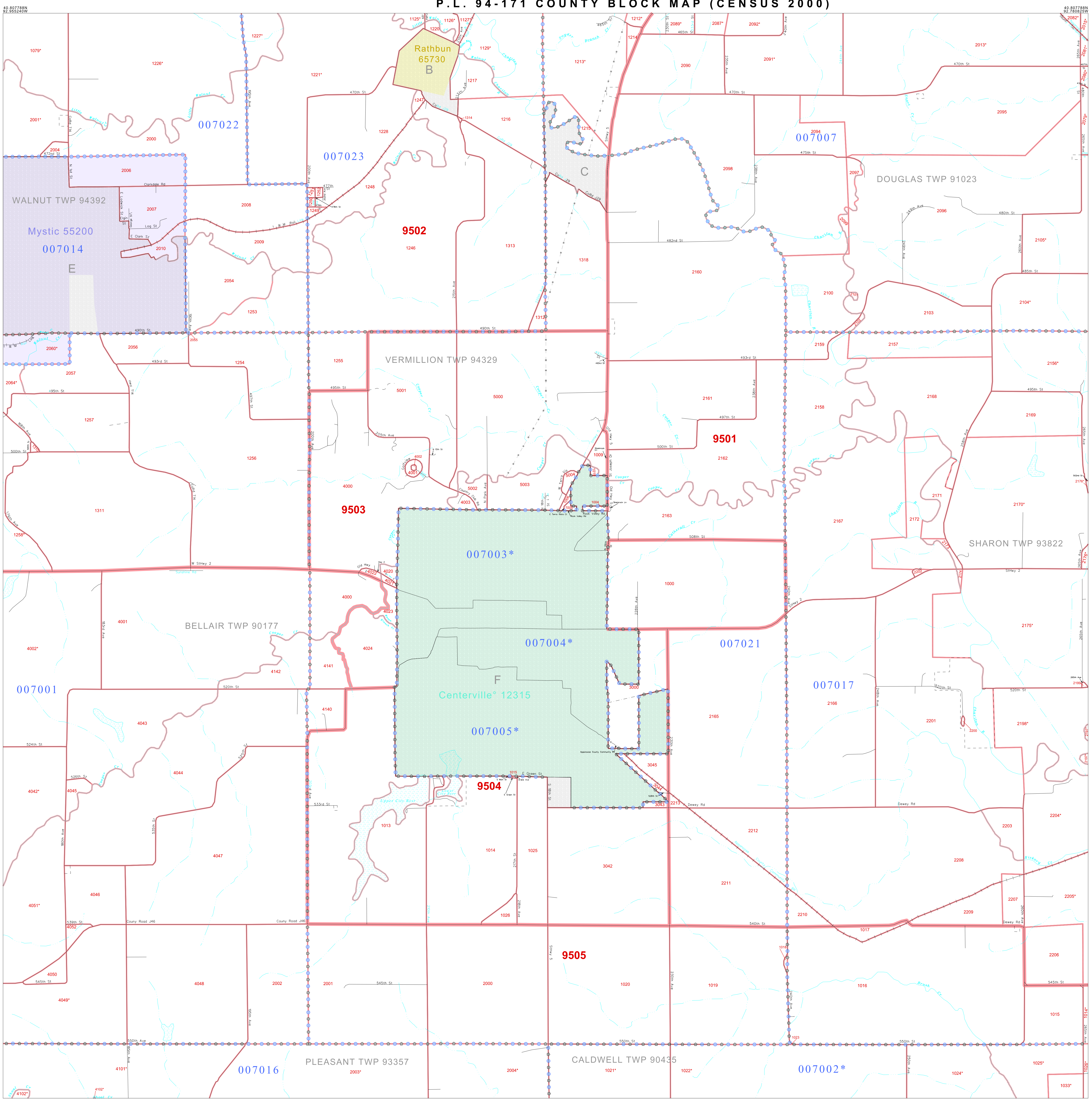
**GEOGRAPHIC AREAS LEGEND**

| SYMBOL | NAME STYLE                |
|--------|---------------------------|
| *****  | INTERNATIONAL             |
| *****  | AIR (FEDERAL)             |
| *****  | Trust Land                |
| *****  | State                     |
| *****  | COUNTY                    |
| *****  | MINOR CIVIL DIV.          |
| *****  | Incorporated Place*       |
| *****  | Census Designated Place*  |
| *****  | Corporate Offset Boundary |
| *****  | Voting District*          |
| *****  | Census Tract              |
| *****  | BLOCK*                    |

Military     Inset     Out Area

Abbreviation Reference: AIR = American Indian Reservation; Trust Land = Off-Reservation Trust Land

1 A "\*" following a place name indicates that the place is consecutive with a MCD. A "-" indicates that the place differs from the place name.  
 2 A "\*" following a VTD code indicates an actual voting district. Its absence indicates that the VTD is a pseudo voting district or no information is available as to its status.  
 3 A "\*" following a block number indicates that the block number is repeated elsewhere in the block.



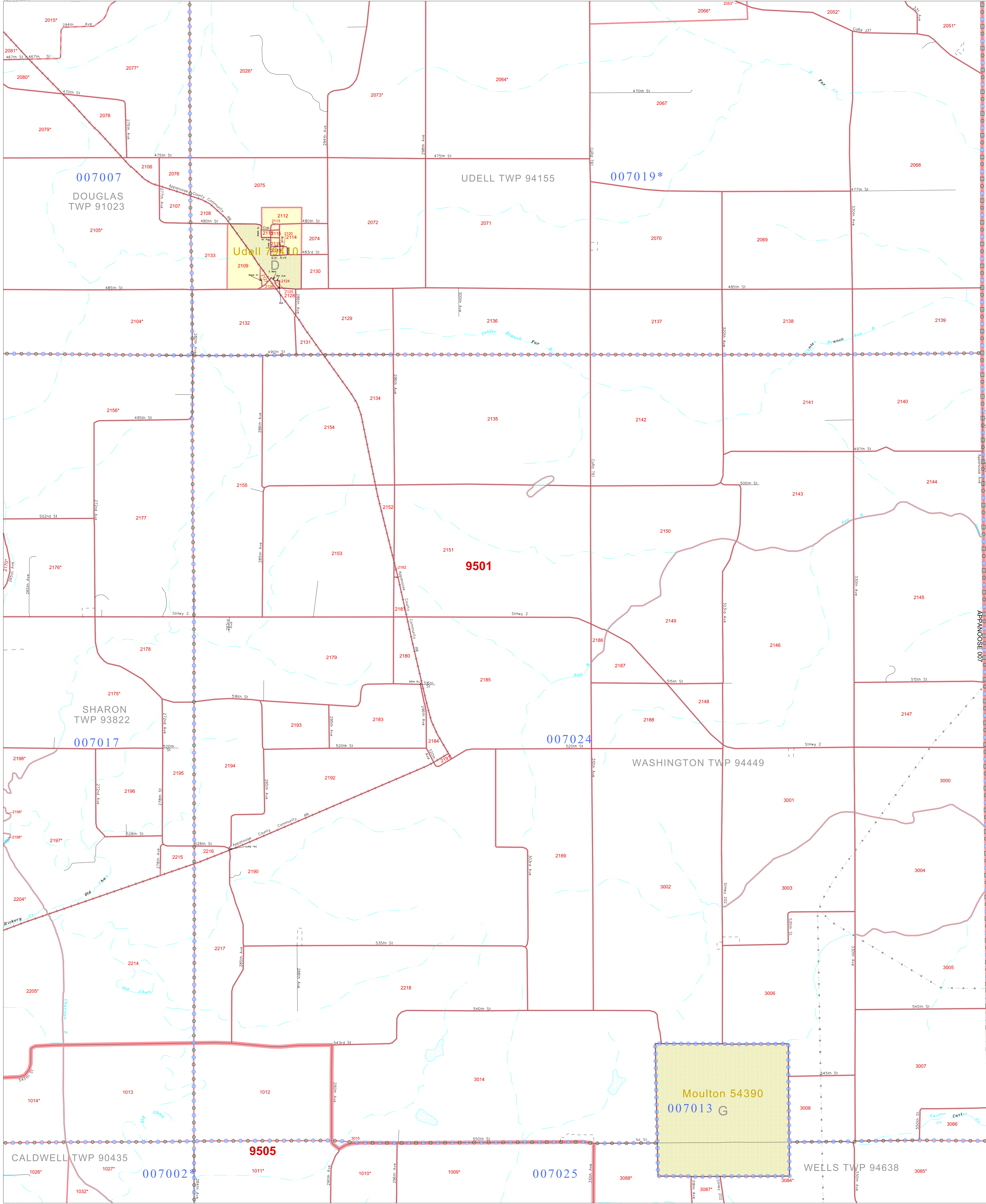
All legal boundaries and names are as of January 1, 2000. The boundaries shown on this map are for Census Bureau statistical data collection and tabulation purposes only; their depiction and designation for statistical purposes does not constitute a determination of jurisdictional authority or rights of ownership or entitlement. U.S. DEPARTMENT OF COMMERCE Economics and Statistics Administration U.S. Census Bureau



P. L. 94-171 COUNTY BLOCK MAP (CENSUS 2000)

40 807788N  
92.760825W

40 807788N  
92.806410W



**GEOGRAPHIC AREAS LEGEND**

| SYMBOL | NAME STYLE                           |
|--------|--------------------------------------|
| *****  | INTERNATIONAL                        |
| *****  | AIR (FEDERAL)                        |
| *****  | Trust Land                           |
| *****  | STATE                                |
| *****  | COUNTY                               |
| *****  | MINOR CIVIL DIV.                     |
| *****  | Incorporated Place <sup>1</sup>      |
| *****  | Census Designated Place <sup>1</sup> |
| *****  | Corporate Offset Boundary            |
| *****  | Voting District <sup>2</sup>         |
| *****  | Census Tract                         |
| *****  | BLOCK <sup>3</sup>                   |

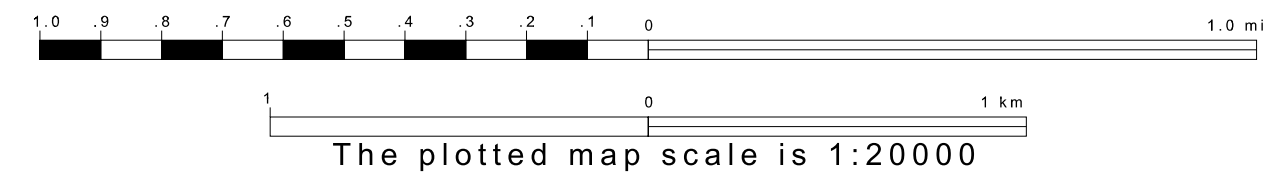
Military     Inset     Out Area

Abbreviation Reference: AIR = American Indian Reservation; Trust Land = Off-Reservation Trust Land

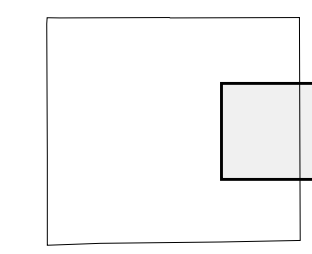
1 A "\*" following a place name indicates that the place is coterminous with a MCD. A "-" indicates that the place differs from the place name.  
 2 A "\*" following a VTD code indicates an actual voting district. Its absence indicates that the VTD is a pseudo voting district or no information is available as to its status.  
 3 A "\*" following a block number indicates that the block number is repeated elsewhere in the block.

40 875124N  
92.760825W

40 875124N  
92.806410W



Sheet Location within County



Key to Adjacent Sheets

|   |   |
|---|---|
| 2 | 3 |
| 5 | 6 |
| 8 | 9 |

ST: Iowa (19)  
 COU: Appanoose (007)  
 SHEET 6 OF 9 PARENT SHEETS



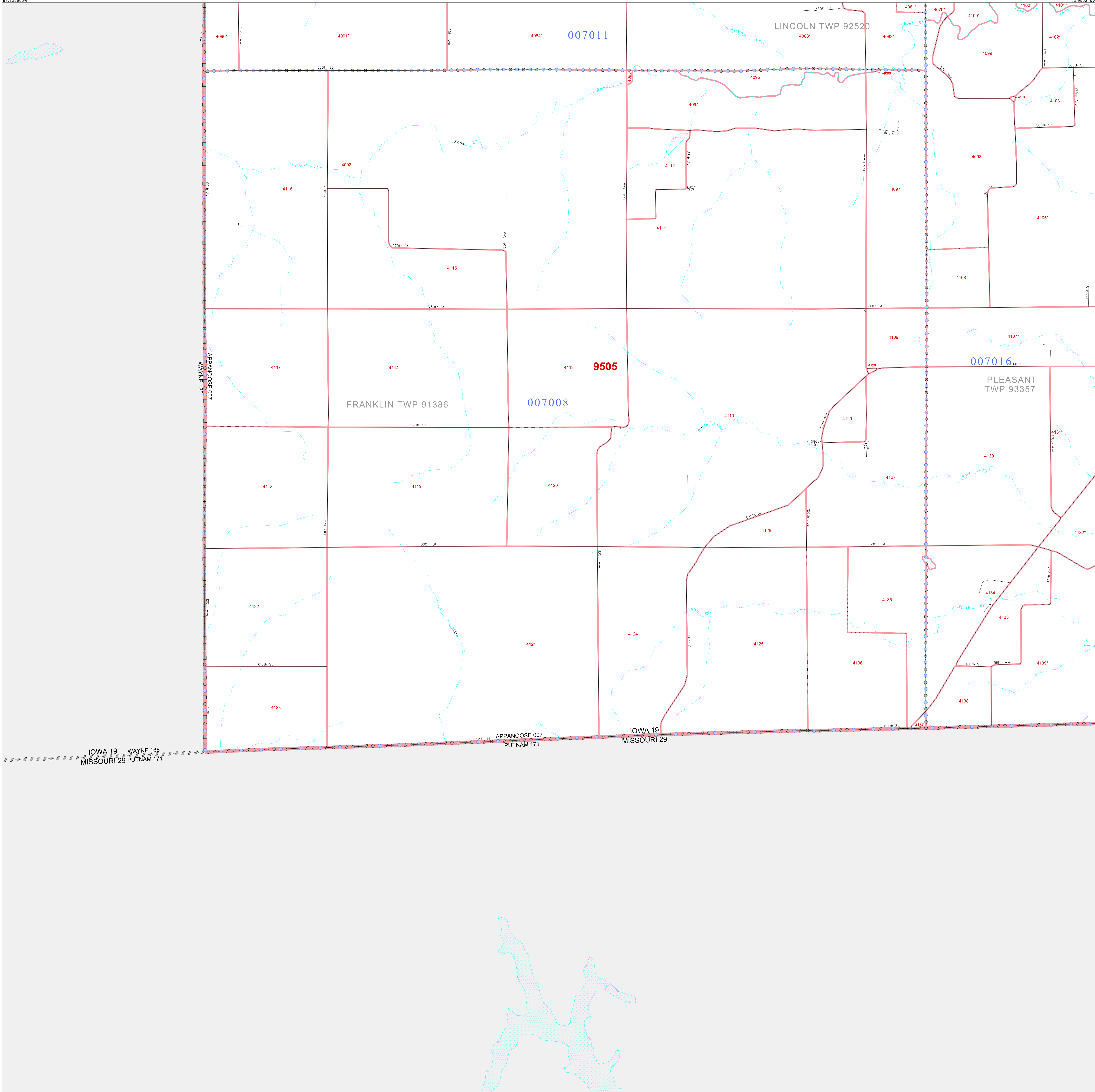
All legal boundaries and names are as of January 1, 2000. The boundaries shown on this map are for Census Bureau statistical data collection and tabulation purposes only; their depiction and designation for statistical purposes does not constitute a determination of jurisdictional authority or rights of ownership or entitlement. U.S. DEPARTMENT OF COMMERCE Economics and Statistics Administration U.S. Census Bureau



P. L. 94-171 COUNTY BLOCK MAP (CENSUS 2000)

49 675124N  
93 129652W

49 675124N  
92 955240W



**GEOGRAPHIC AREAS LEGEND**

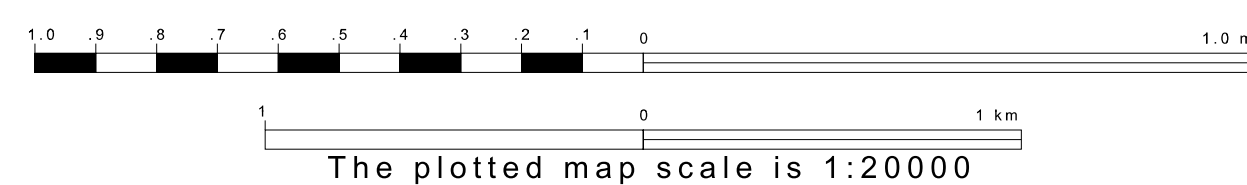
| SYMBOL | NAME STYLE                           |
|--------|--------------------------------------|
| *****  | INTERNATIONAL                        |
| *****  | AIR (FEDERAL)                        |
| *****  | Trust Land                           |
| *****  | STATE                                |
| *****  | COUNTY                               |
| *****  | MINOR CIVIL DIV.                     |
| *****  | Incorporated Place <sup>1</sup>      |
| *****  | Census Designated Place <sup>1</sup> |
| *****  | Corporate Offset Boundary            |
| *****  | Voting District <sup>2</sup>         |
| *****  | Census Tract                         |
| *****  | BLOCK <sup>3</sup>                   |

Abbreviation Reference: AIR = American Indian Reservation; Trust Land = Off-Reservation Trust Land

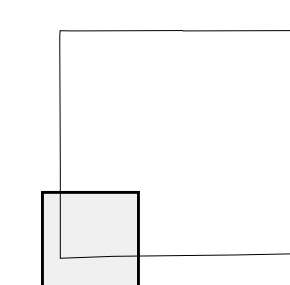
1 A \* \* following a place name indicates that the place is coextensive with a MCD. A \* \* indicates that the place differs from the place name.  
 2 A \* \* following a VTD code indicates an actual voting district. Its absence indicates that the VTD is a pseudo voting district or no information is available as to its status.  
 3 A \* \* following a block number indicates that the block number is repeated elsewhere in the block.

40 542460N  
93 129652W

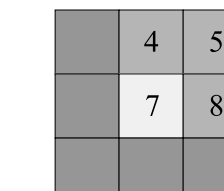
40 542460N  
92 955240W



Sheet Location within County



Key to Adjacent Sheets

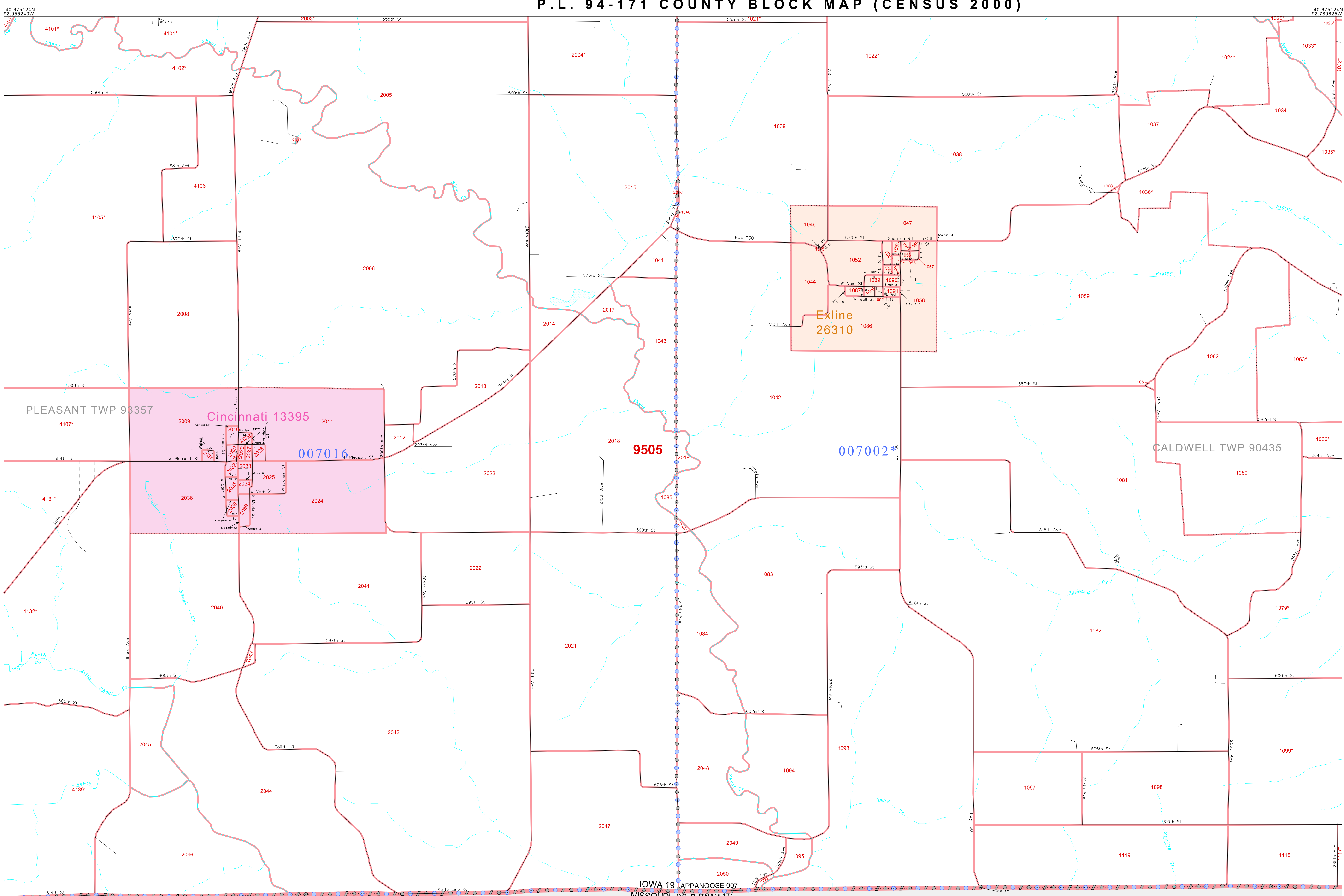


ST: Iowa (19)  
 COU: Appanoose (007)  
 SHEET 7 OF 9 PARENT SHEETS





P.L. 94-171 COUNTY BLOCK MAP (CENSUS 2000)



**GEOGRAPHIC AREAS LEGEND**

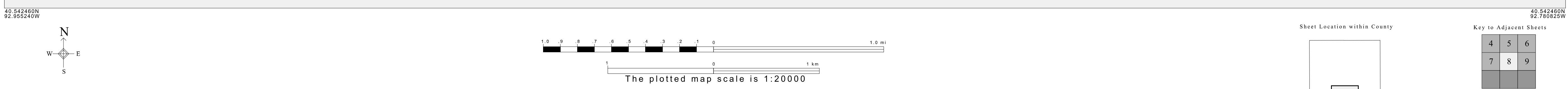
| SYMBOL | NAME STYLE                                 |
|--------|--|
| *****  | <b>INTERNATIONAL</b>                       |
| *****  | <b>AIR (FEDERAL)</b>                       |
| *****  | <b>Trust Land</b>                          |
| *****  | <b>STATE</b>                               |
| *****  | <b>COUNTY</b>                              |
| *****  | <b>MINOR CIVIL DIV.</b>                    |
| *****  | <b>Incorporated Place<sup>1</sup></b>      |
| *****  | <b>Census Designated Place<sup>1</sup></b> |
| *****  | <b>Corporate Offset Boundary</b>           |
| *****  | <b>Voting District<sup>2</sup></b>         |
| *****  | <b>Census Tract</b>                        |
| *****  | <b>BLOCK<sup>3</sup></b>                   |

Military     Inset     Out Area

Abbreviation Reference: AIR = American Indian Reservation; Trust Land = Off-Reservation Trust Land

1 A "\*" following a place name indicates that the place is coterminous with a MCD. A "-" indicates that the place is also a false MCD. In both cases, the MCD name is shown only when it differs from the place name.  
 2 A "\*" following a VTD code indicates an actual voting district. Its absence indicates that the VTD is a pseudo voting district or no information is available as to its status.  
 3 A "\*" following a block number indicates that the block number is repeated elsewhere in the block.

IOWA 19 APPANOOSE 007 MISSOURI 29 PUTNAM 171



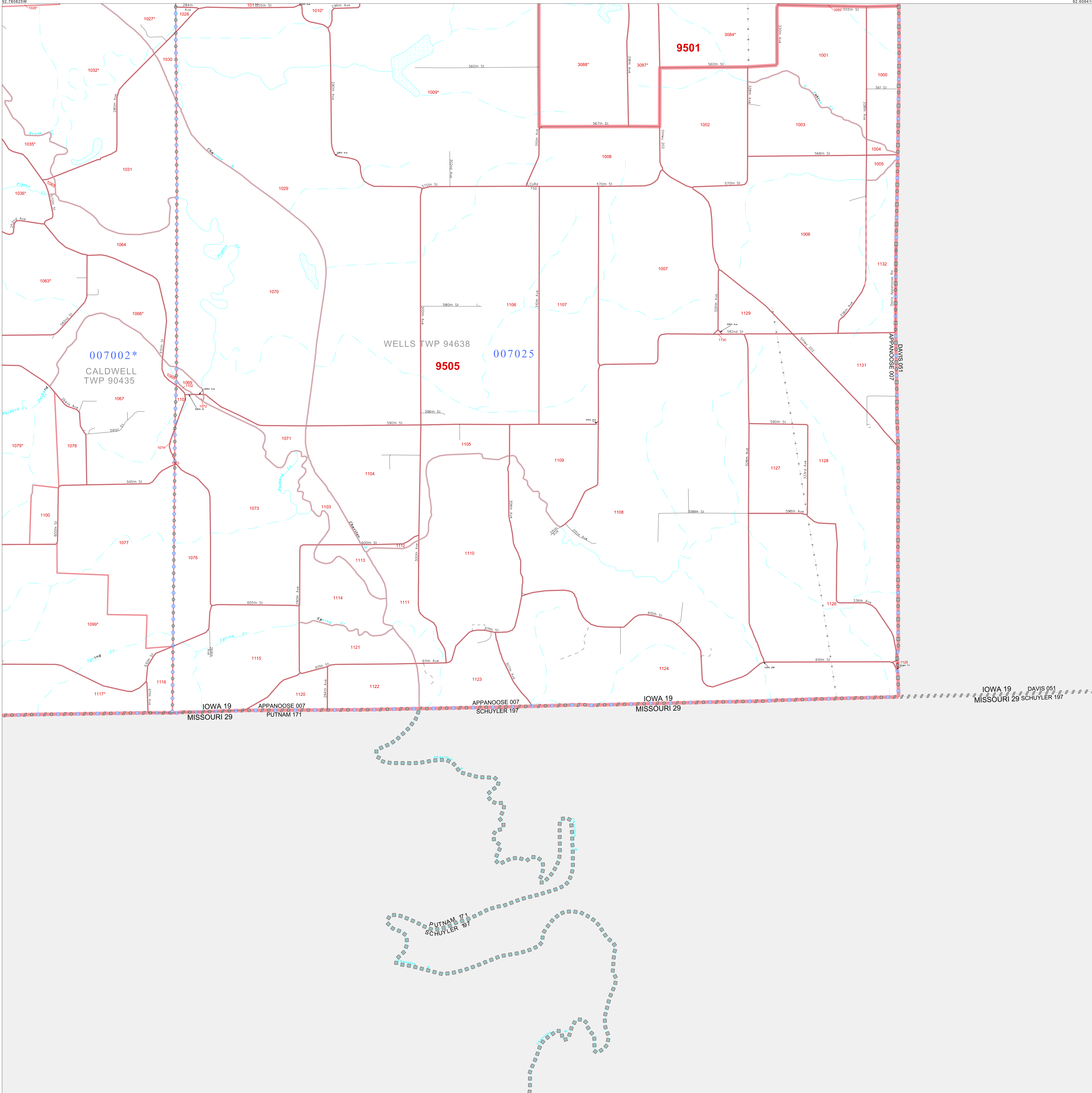
All legal boundaries and names are as of January 1, 2000. The boundaries shown on this map are for Census Bureau statistical data collection and tabulation purposes only; their depiction and designation for statistical purposes does not constitute a determination of jurisdictional authority or rights of ownership or entitlement. U.S. DEPARTMENT OF COMMERCE Economics and Statistics Administration U.S. Census Bureau



P. L. 94-171 COUNTY BLOCK MAP (CENSUS 2000)

40 875124N  
92 760825W

40 875124N  
92 806410W



**GEOGRAPHIC AREAS LEGEND**

| SYMBOL | NAME STYLE                           |
|--------|--------------------------------------|
| *****  | INTERNATIONAL                        |
| *****  | AIR (FEDERAL)                        |
| *****  | Trust Land                           |
| *****  | Trust Land                           |
| *****  | STATE                                |
| *****  | COUNTY                               |
| *****  | MINOR CIVIL DIV.                     |
| *****  | Incorporated Place <sup>1</sup>      |
| *****  | Census Designated Place <sup>1</sup> |
| *****  | Corporate Offset Boundary            |
| *****  | Voting District <sup>2</sup>         |
| *****  | Census Tract                         |
| *****  | BLOCK <sup>3</sup>                   |

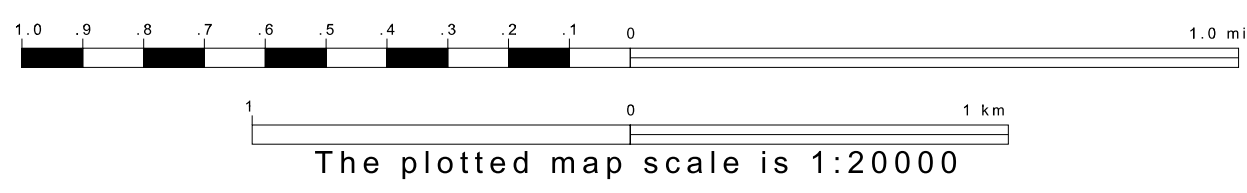
Military     Inset     Out Area

Abbreviation Reference: AIR = American Indian Reservation; Trust Land = Off-Reservation Trust Land

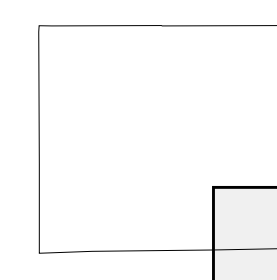
1 A "\*" following a place name indicates that the place is coterminous with a MCD. A "-" indicates that the place differs from the place name.  
 2 A "\*" following a VTD code indicates an actual voting district. Its absence indicates that the VTD is a pseudo voting district or no information is available as to its status.  
 3 A "\*" following a block number indicates that the block number is repeated elsewhere in the block.

40 842460N  
92 760825W

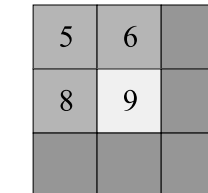
40 842460N  
92 806410W




Sheet Location within County



Key to Adjacent Sheets



ST: Iowa (19)  
COU: Appanoose (007)  
SHEET 9 OF 9 PARENT SHEETS



All legal boundaries and names are as of January 1, 2000. The boundaries shown on this map are for Census Bureau statistical data collection and tabulation purposes only; their depiction and designation for statistical purposes does not constitute a determination of jurisdictional authority or rights of ownership or entitlement. U.S. DEPARTMENT OF COMMERCE Economics and Statistics Administration U.S. Census Bureau



P. L. 94-171 COUNTY BLOCK MAP (CENSUS 2000)

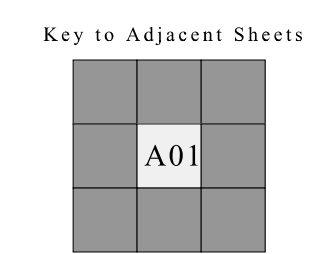
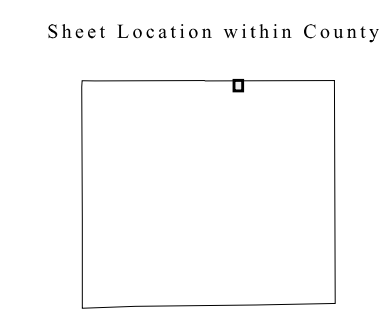

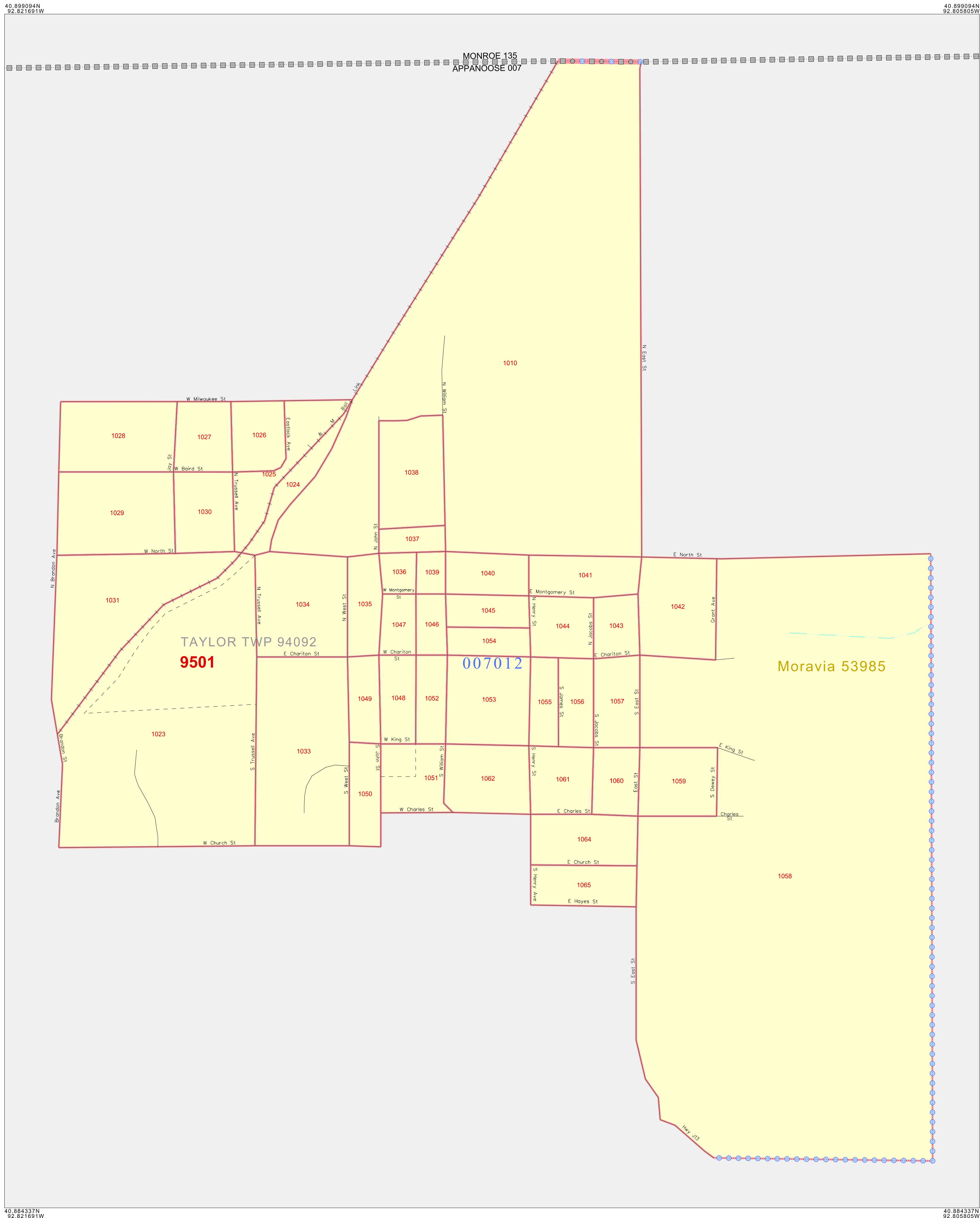
**GEOGRAPHIC AREAS LEGEND**

| SYMBOL       | NAME STYLE                           |
|--------------|--------------------------------------|
| *****        | INTERNATIONAL                        |
| *****        | AIR (FEDERAL)                        |
| *****        | Trust Land                           |
| //////       | STATE                                |
|              | COUNTY                               |
| o-o-o-o-o    | MINOR CIVIL DIV <sup>1</sup>         |
| Yellow       | Incorporated Place <sup>1</sup>      |
| Light Yellow | Census Designated Place <sup>1</sup> |
| .....        | Corporate Offset Boundary            |
| o-o-o-o-o    | Voting District <sup>2</sup>         |
| Red          | Census Tract                         |
| Red          | BLOCK <sup>3</sup>                   |

Military     Inset     Out Area

Abbreviation Reference: AIR = American Indian Reservation; Trust Land = Gift/Reservation Trust Land

1 A "\*" following a place name indicates that the place is coterminous with a MCD. A "-" indicates that the place differs from the place name.  
 2 A "\*" following a VTD code indicates an actual voting district. Its absence indicates that the VTD is a pseudo voting district or no information is available as to its status.  
 3 A "\*" following a block number indicates that the block number is repeated elsewhere in the block.



ST: Iowa (19)  
 COU: Appanoose (007)  
 INSET SHEET A01

All legal boundaries and names are as of January 1, 2000. The boundaries shown on this map are for Census Bureau statistical data collection and tabulation purposes only; their depiction and designation for statistical purposes does not constitute a determination of jurisdictional authority or rights of ownership or entitlement. U.S. DEPARTMENT OF COMMERCE Economics and Statistics Administration U.S. Census Bureau





P. L. 94-171 COUNTY BLOCK MAP (CENSUS 2000)

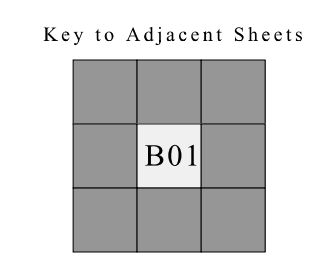
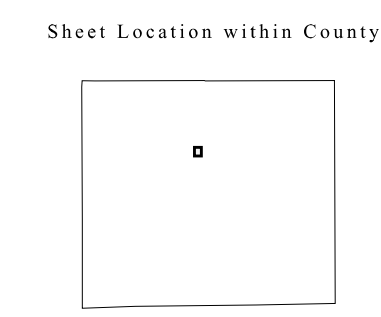
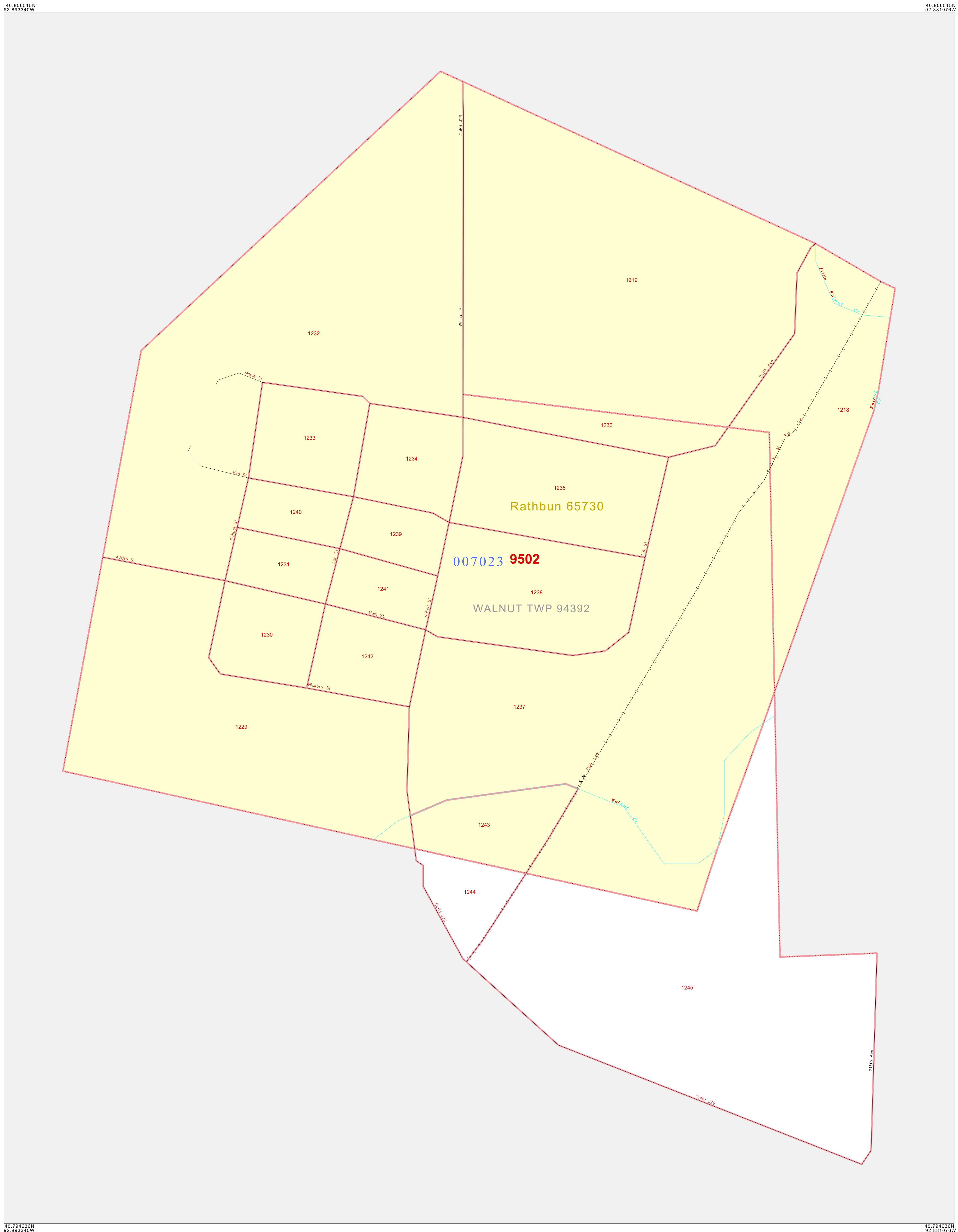
**GEOGRAPHIC AREAS LEGEND**

| SYMBOL  | NAME STYLE                           |
|---------|--------------------------------------|
| *****   | INTERNATIONAL                        |
| *****   | AIR (FEDERAL)                        |
| *****   | Trust Land                           |
| //////  | STATE                                |
|         | COUNTY                               |
| o-o-o-o | MINOR CIVIL DIV. <sup>1</sup>        |
| o-o-o-o | Incorporated Place <sup>1</sup>      |
| o-o-o-o | Census Designated Place <sup>1</sup> |
| o-o-o-o | Corporate Offset Boundary            |
| o-o-o-o | Voting District <sup>2</sup>         |
| o-o-o-o | Census Tract                         |
| o-o-o-o | BLOCK <sup>3</sup>                   |


Military  Inset  Out Area

Abbreviation Reference: AIR = American Indian Reservation; Trust Land = Off-Reservation Trust Land

1 A "\*" following a place name indicates that the place is coterminous with a MCD. A "-" indicates that the place differs from the MCD. In both cases, the MCD name is shown only when it differs from the place name.  
 2 A "\*" following a VTD code indicates an actual voting district. Its absence indicates that the VTD is a pseudo voting district or no information is available as to its status.  
 3 A "\*" following a block number indicates that the block number is repeated elsewhere in the block.



ST: Iowa (19)  
 COU: Appanoose (007)  
 INSET SHEET B01



All legal boundaries and names are as of January 1, 2000. The boundaries shown on this map are for Census Bureau statistical data collection and tabulation purposes only; their depiction and designation for statistical purposes does not constitute a determination of jurisdictional authority or rights of ownership or entitlement. U.S. DEPARTMENT OF COMMERCE Economics and Statistics Administration U.S. Census Bureau



P. L. 94-171 COUNTY BLOCK MAP (CENSUS 2000)

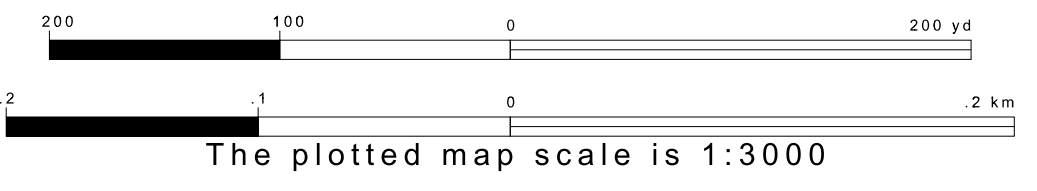
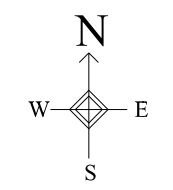
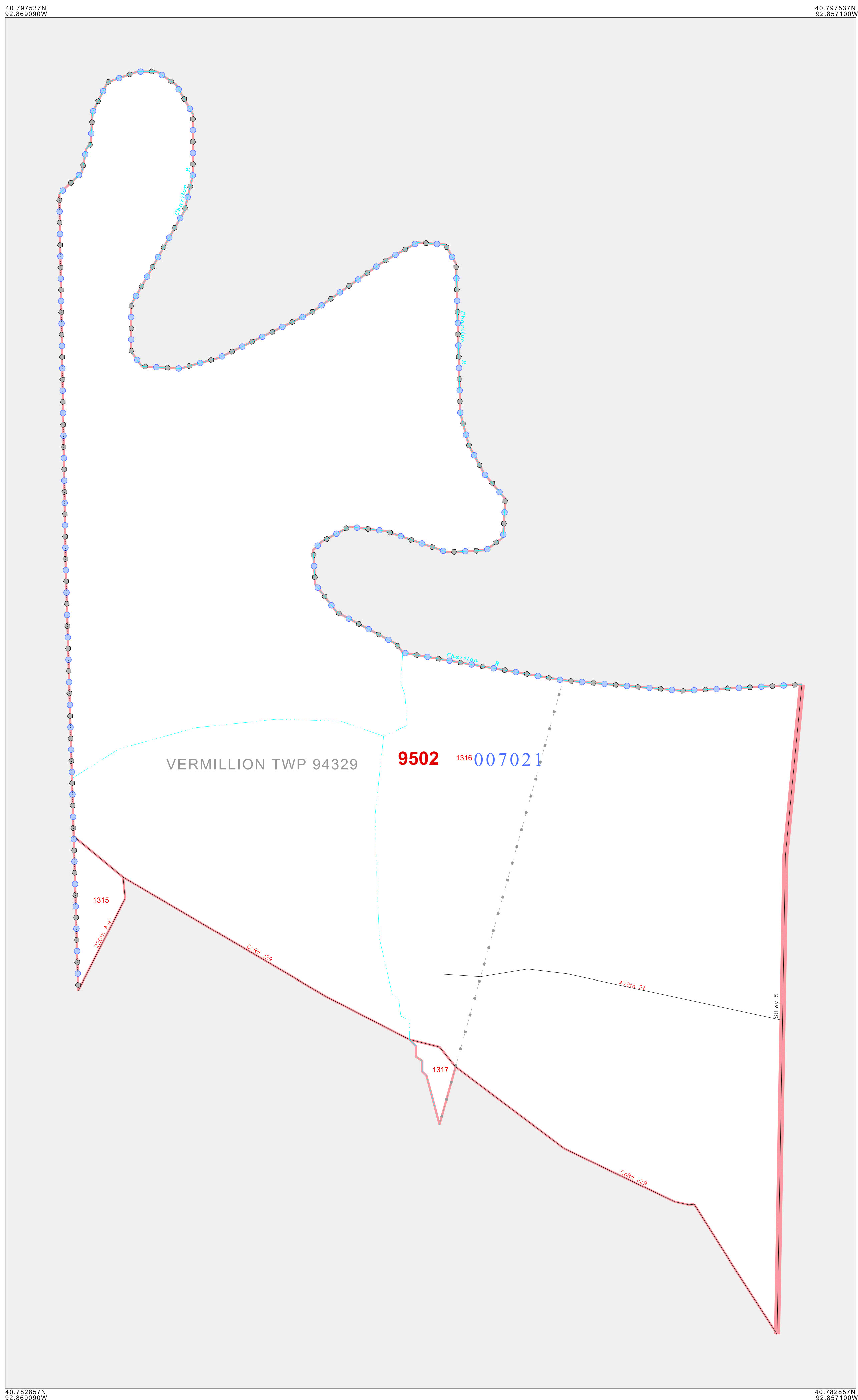
**GEOGRAPHIC AREAS LEGEND**

| SYMBOL  | NAME STYLE                                 |
|---------|--|
| *****   | <b>INTERNATIONAL</b>                       |
| *****   | <b>AIR (FEDERAL)</b>                       |
| *****   | <b>Trust Land</b>                          |
| /////// | <b>STATE</b>                               |
|         | <b>COUNTY</b>                              |
| ○○○○○   | <b>MINOR CIVIL DIV.<sup>1</sup></b>        |
| ■■■■■   | <b>Incorporated Place<sup>1</sup></b>      |
| ■■■■■   | <b>Census Designated Place<sup>1</sup></b> |
| .....   | <b>Corporate Offset Boundary</b>           |
| ●●●●●   | <b>Voting District<sup>2</sup></b>         |
| ————    | <b>Census Tract</b>                        |
| ————    | <b>BLOCK<sup>3</sup></b>                   |

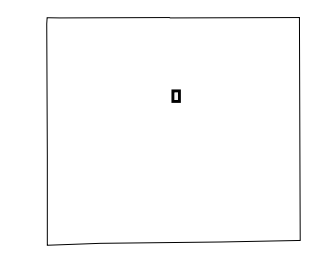
Military     Inset     Out Area

Abbreviation Reference: AIR = American Indian Reservation; Trust Land = Off-Reservation Trust Land

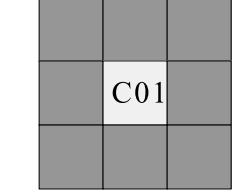
1 A "\*" following a place name indicates that the place is coterminous with a MCD. A "-" indicates that the place differs from the MCD. In both cases, the MCD name is shown only when it differs from the place name.  
 2 A "\*" following a VTD code indicates an actual voting district. Its absence indicates that the VTD is a pseudo voting district or no information is available as to its status.  
 3 A "\*" following a block number indicates that the block number is repeated elsewhere in the block.



Sheet Location within County



Key to Adjacent Sheets



ST: Iowa (19)  
 COU: Appanoose (007)  
 INSET SHEET C01

All legal boundaries and names are as of January 1, 2000.  
 The boundaries shown on this map are for Census Bureau statistical data collection and tabulation purposes only; their depiction and designation for statistical purposes does not constitute a determination of jurisdictional authority or rights of ownership or entitlement.  
 U.S. DEPARTMENT OF COMMERCE Economics and Statistics Administration U.S. Census Bureau





P. L. 94-171 COUNTY BLOCK MAP (CENSUS 2000)

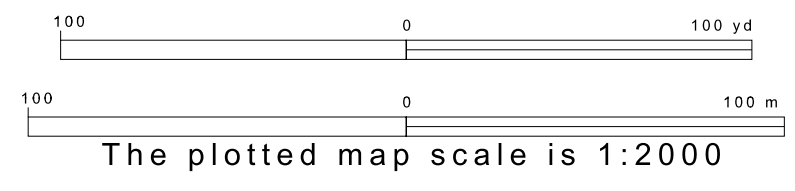
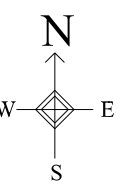
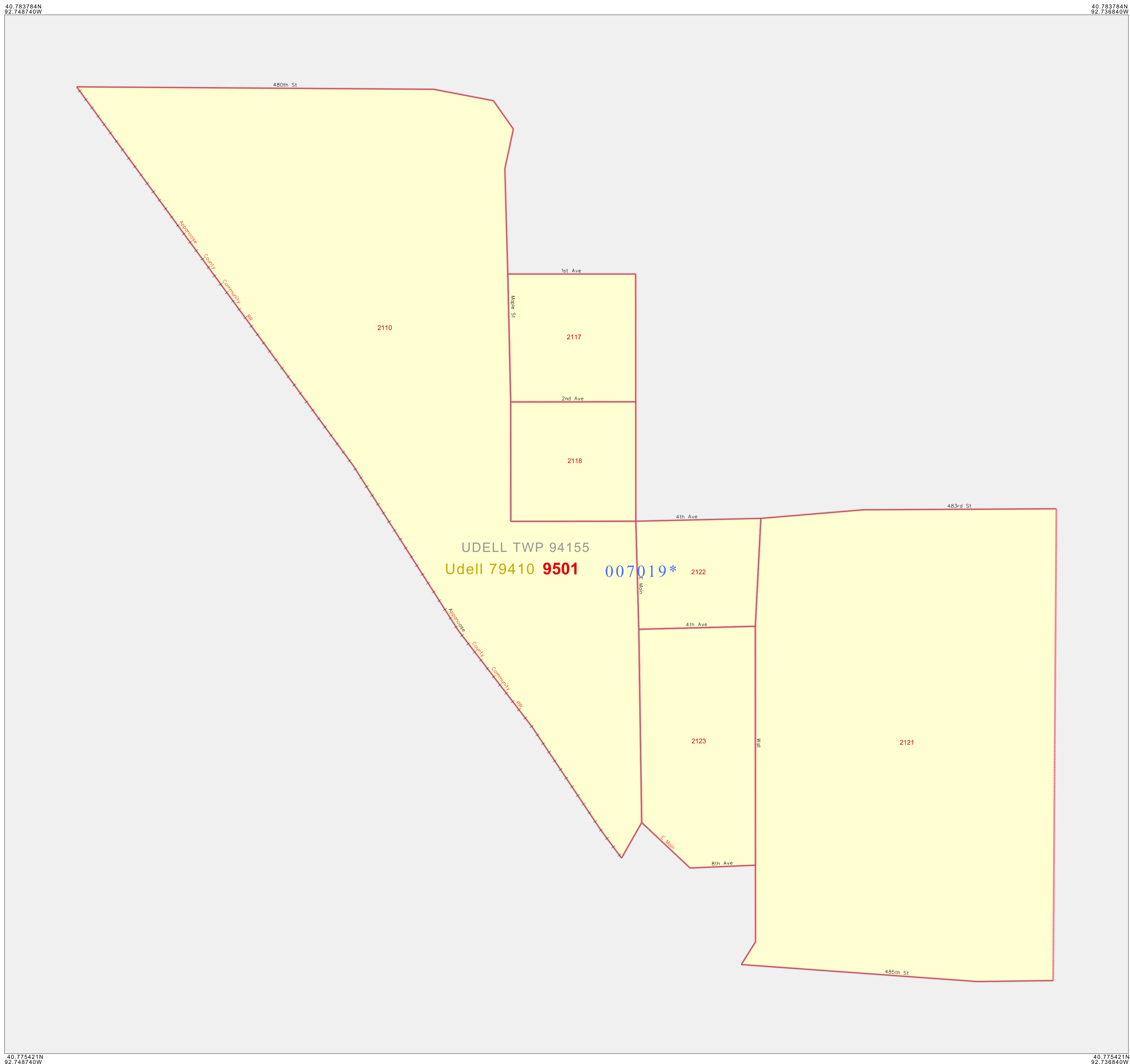
**GEOGRAPHIC AREAS LEGEND**

| SYMBOL  | NAME STYLE                           |
|---------|--------------------------------------|
| *****   | INTERNATIONAL                        |
| *****   | AIR (FEDERAL)                        |
| *****   | Trust Land                           |
| /////// | STATE                                |
|         | COUNTY                               |
| ○○○○○   | MINOR CIVIL DIV. <sup>1</sup>        |
| ■■■■■   | Incorporated Place <sup>1</sup>      |
| ■■■■■   | Census Designated Place <sup>1</sup> |
| .....   | Corporate Offset Boundary            |
| ●●●●●   | Voting District <sup>2</sup>         |
| ————    | Census Tract                         |
| ————    | BLOCK <sup>3</sup>                   |

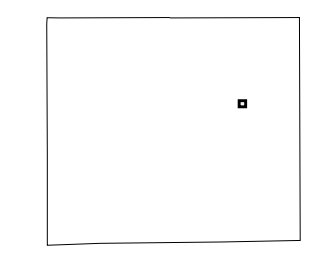
Military     Inset     Out Area

Abbreviation Reference: AIR = American Indian Reservation; Trust Land = Off-Reservation Trust Land

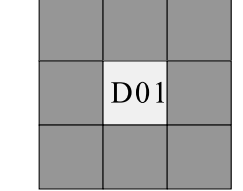
1 A "\*" following a place name indicates that the place is coextensive with a MCD. A "-" indicates that the place differs from the MCD. In both cases, the MCD name is shown only when it differs from the place name.  
 2 A "\*" following a VTD code indicates an actual voting district. Its absence indicates that the VTD is a pseudo voting district or no information is available as to its status.  
 3 A "\*" following a block number indicates that the block number is repeated elsewhere in the block.



Sheet Location within County



Key to Adjacent Sheets



ST: Iowa (19)  
 COU: Appanoose (007)  
 INSET SHEET D01

All legal boundaries and names are as of January 1, 2000.  
 The boundaries shown on this map are for Census Bureau statistical data collection and tabulation purposes only; their depiction and designation for statistical purposes does not constitute a determination of jurisdictional authority or rights of ownership or entitlement.  
 U.S. DEPARTMENT OF COMMERCE Economics and Statistics Administration U.S. Census Bureau





P. L. 94-171 COUNTY BLOCK MAP (CENSUS 2000)

**GEOGRAPHIC AREAS LEGEND**

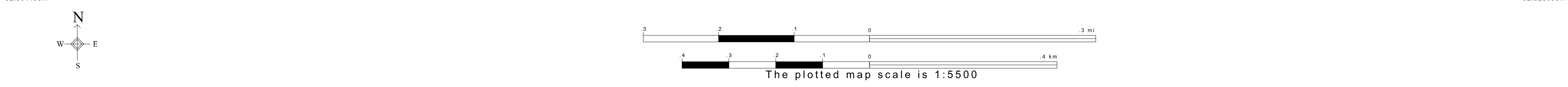
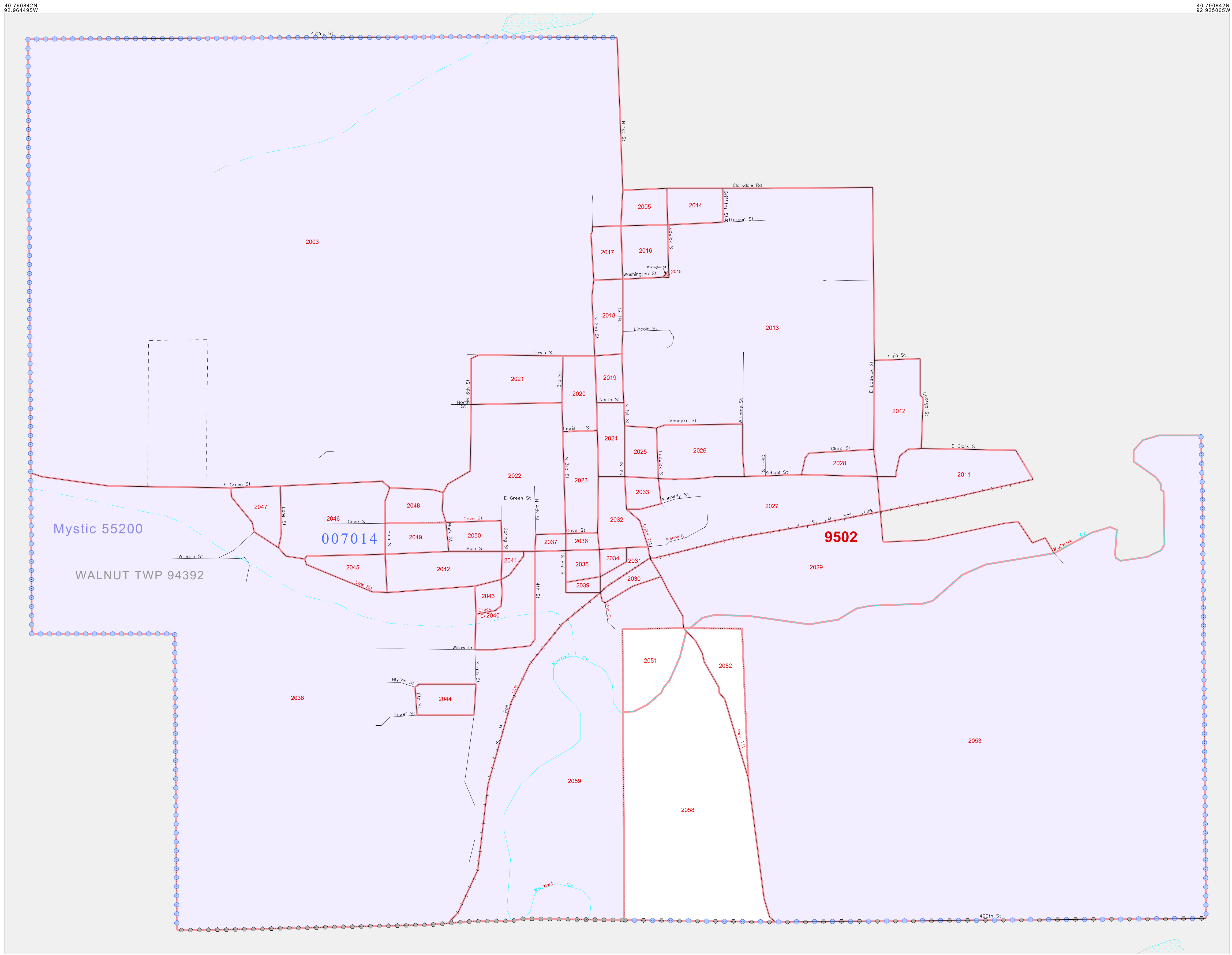
| SYMBOL  | NAME STYLE                           |
|---------|--------------------------------------|
| *****   | INTERNATIONAL                        |
| *****   | AIR (FEDERAL)                        |
| *****   | Trust Land                           |
| /////// | STATE                                |
|         | COUNTY                               |
| ○○○○○   | MINOR CIVIL DIV. <sup>1</sup>        |
| ■■■■■   | Incorporated Place <sup>1</sup>      |
| ■■■■■   | Census Designated Place <sup>1</sup> |
| .....   | Corporate Offset Boundary            |
| ●●●●●   | Voting District <sup>2</sup>         |
| —————   | Census Tract                         |
| —————   | BLOCK <sup>3</sup>                   |
| ■       | Military                             |
| ■       | Inset                                |
| ■       | Out Area                             |

Abbreviation Reference: AIR = American Indian Reservation; Trust Land = Off-Reservation Trust Land

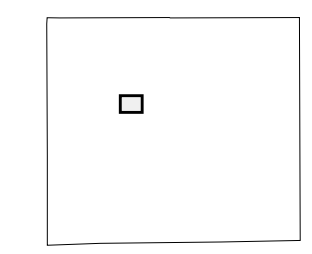
1 A "\*" following a place name indicates that the place is coterminous with a MCD. A "-" indicates that the place is after a false MCD. In both cases, the MCD name is shown only when it differs from the place name.

2 A "\*" following a VTD code indicates an actual voting district. Its absence indicates that the VTD is a pseudo voting district or no information is available as to its status.

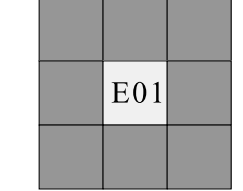
3 A "\*" following a block number indicates that the block number is repeated elsewhere in the block.



Sheet Location within County



Key to Adjacent Sheets



ST: Iowa (19)  
 COU: Appanoose (007)  
 INSET SHEET E01

All legal boundaries and names are as of January 1, 2000. The boundaries shown on this map are for Census Bureau statistical data collection and tabulation purposes only; their depiction and designation for statistical purposes does not constitute a determination of jurisdictional authority or rights of ownership or entitlement. U.S. DEPARTMENT OF COMMERCE Economics and Statistics Administration U.S. Census Bureau





P. L. 94-171 COUNTY BLOCK MAP (CENSUS 2000)

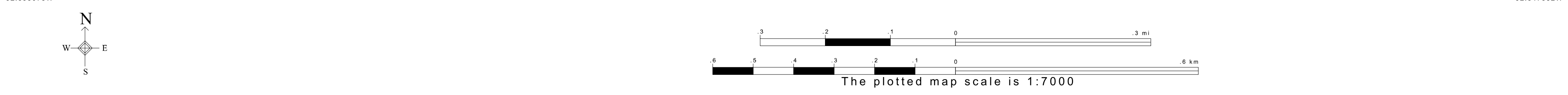
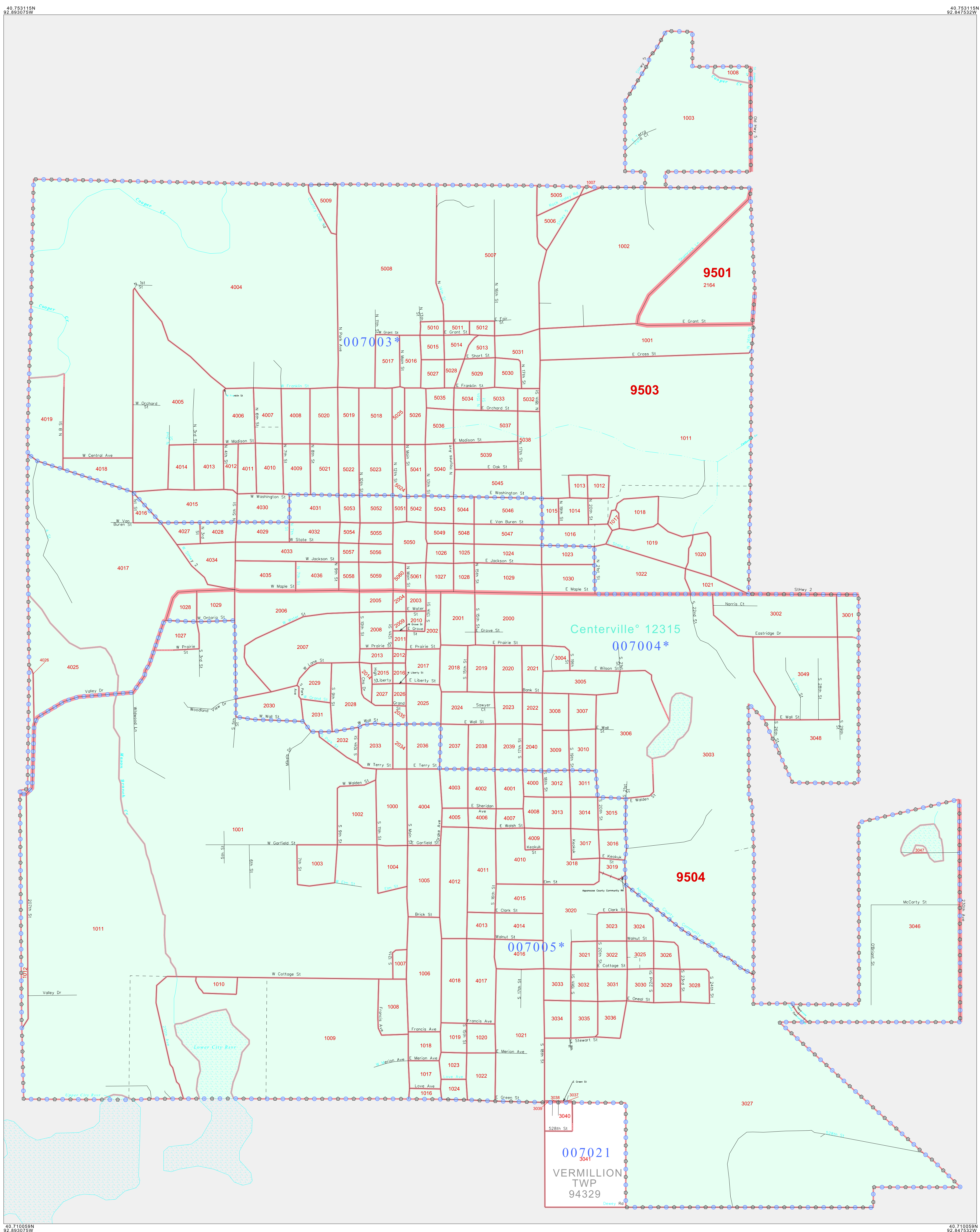
**GEOGRAPHIC AREAS LEGEND**

| SYMBOL | NAME STYLE                           |
|--------|--------------------------------------|
| *****  | INTERNATIONAL                        |
| *****  | AIR (FEDERAL)                        |
| *****  | Trust Land                           |
| *****  | STATE                                |
| *****  | COUNTY                               |
| *****  | MINOR CIVIL DIV <sup>1</sup>         |
| *****  | Incorporated Place <sup>1</sup>      |
| *****  | Census Designated Place <sup>1</sup> |
| *****  | Corporate Offset Boundary            |
| *****  | Voting District <sup>2</sup>         |
| *****  | Census Tract                         |
| *****  | BLOCK <sup>3</sup>                   |

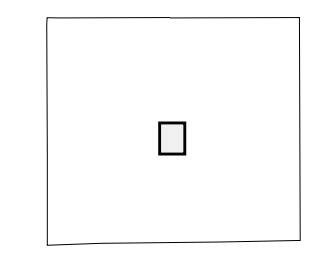
Military     Inset     Out Area

Abbreviation Reference: AIR = American Indian Reservation; Trust Land = Off-Reservation Trust Land

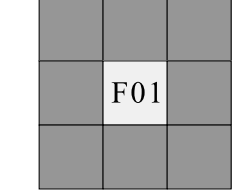
1 A "\*" following a place name indicates that the place is coterminous with a MCD. A "-" indicates that the place differs from the place name.  
 2 A "\*" following a VTD code indicates an actual voting district. Its absence indicates that the VTD is a pseudo voting district or no information is available as to its status.  
 3 A "\*" following a block number indicates that the block number is repeated elsewhere in the block.



Sheet Location within County




Key to Adjacent Sheets



ST: Iowa (19)  
 COU: Appanoose (007)  
 INSET SHEET F01

All legal boundaries and names are as of January 1, 2000.  
 The boundaries shown on this map are for Census Bureau statistical data collection and tabulation purposes only; their depiction and designation for statistical purposes does not constitute a determination of jurisdictional authority or rights of ownership or entitlement.  
 U.S. DEPARTMENT OF COMMERCE Economics and Statistics Administration U.S. Census Bureau





P. L. 94-171 COUNTY BLOCK MAP (CENSUS 2000)

**GEOGRAPHIC AREAS LEGEND**

| SYMBOL  | NAME STYLE                           |
|---------|--------------------------------------|
| *****   | INTERNATIONAL                        |
| *****   | AIR (FEDERAL)                        |
| *****   | Trust Land                           |
| /////// | STATE                                |
|         | COUNTY                               |
| ○○○○○   | MINOR CIVIL DIV <sup>1</sup>         |
| ■■■■■   | Incorporated Place <sup>1</sup>      |
| ■■■■■   | Census Designated Place <sup>1</sup> |
| .....   | Corporate Offset Boundary            |
| .....   | Voting District <sup>2</sup>         |
| .....   | Census Tract                         |
| .....   | BLOCK <sup>3</sup>                   |

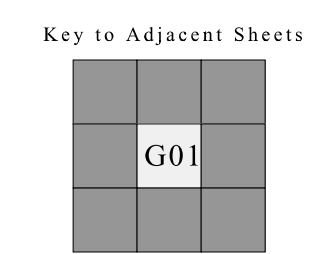
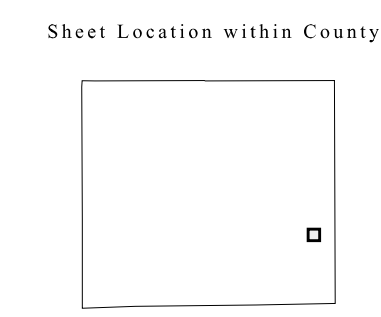
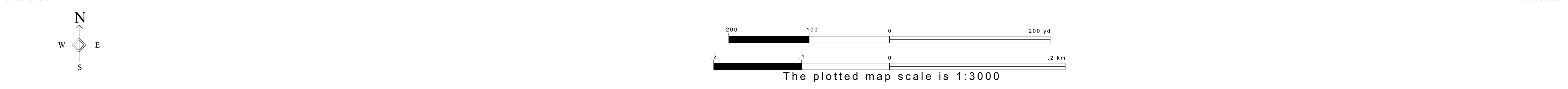
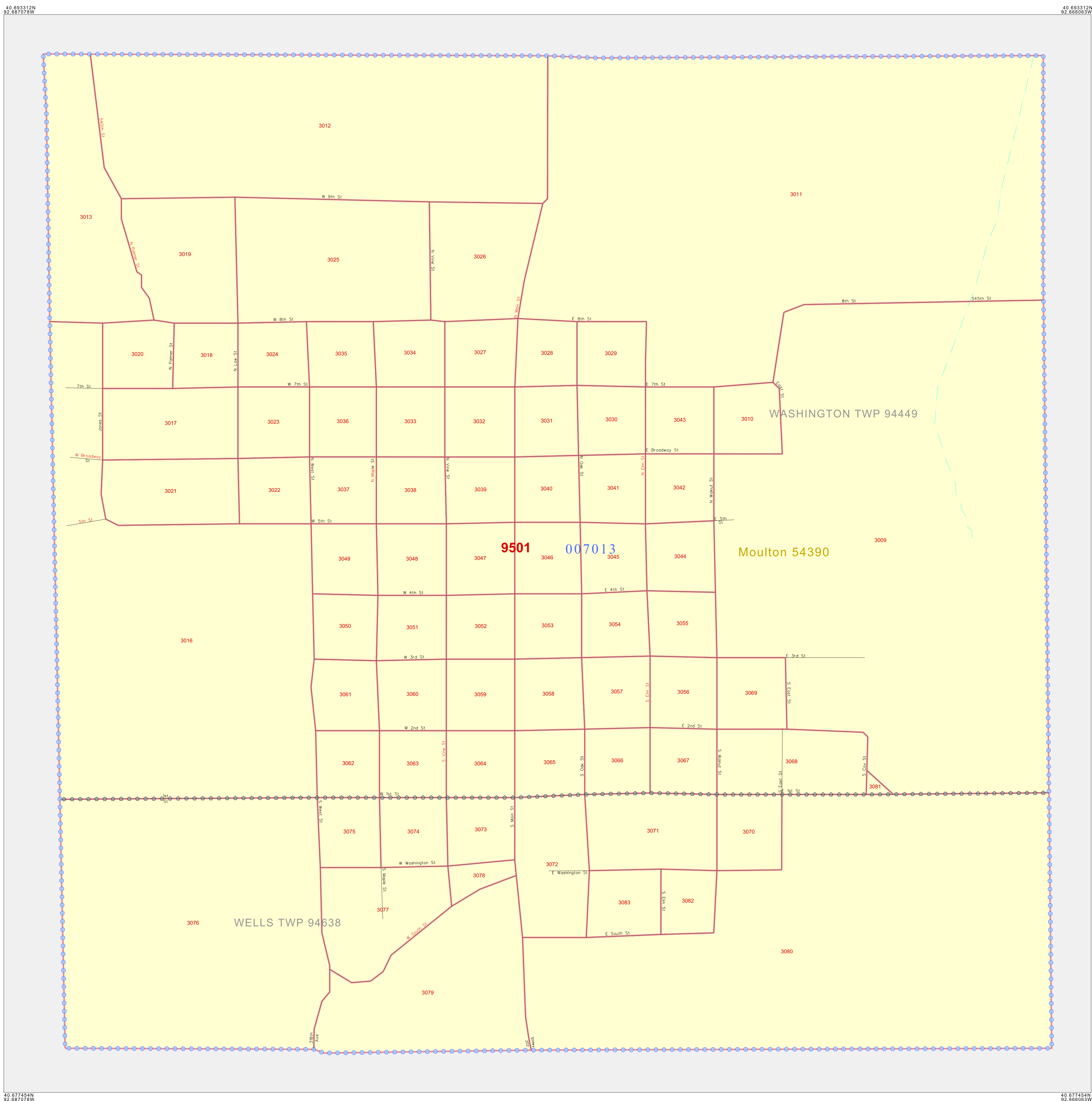
Military     Inset     Out Area

Abbreviation Reference: AIR = American Indian Reservation; Trust Land = Off-Reservation Trust Land


1 A "\*" following a place name indicates that the place is coterminous with a MCD. A "-" indicates that the place differs from the MCD. In both cases, the MCD name is shown only when it differs from the place name.

2 A "\*" following a VTD code indicates an actual voting district. Its absence indicates that the VTD is a pseudo voting district or no information is available as to its status.

3 A "\*" following a block number indicates that the block number is repeated elsewhere in the block.



ST: Iowa (19)  
 COU: Appanoose (007)  
 INSET SHEET G01



All legal boundaries and names are as of January 1, 2000. The boundaries shown on this map are for Census Bureau statistical data collection and tabulation purposes only; their depiction and designation for statistical purposes does not constitute a determination of jurisdictional authority or rights of ownership or entitlement. U.S. DEPARTMENT OF COMMERCE Economics and Statistics Administration U.S. Census Bureau